








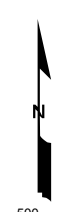
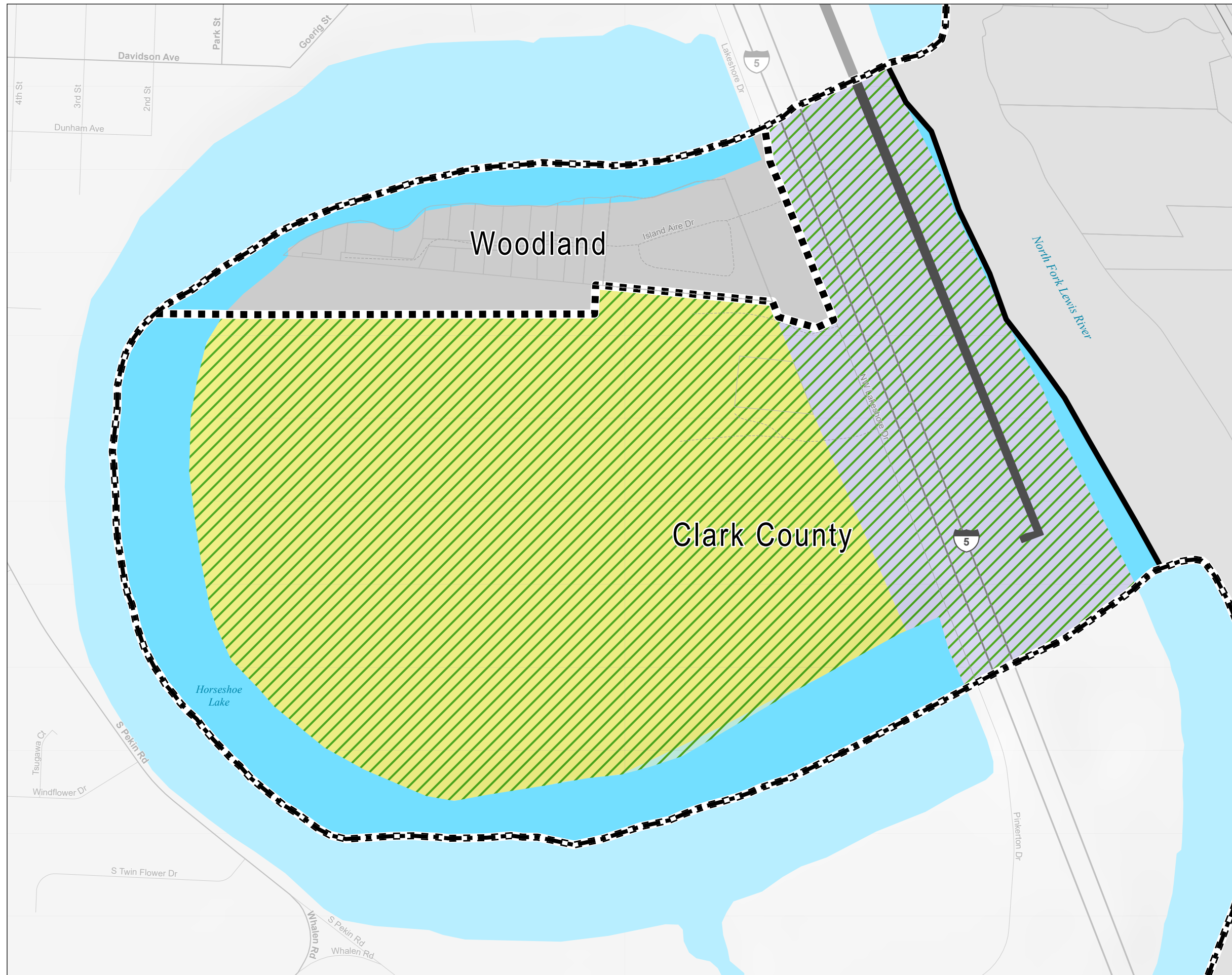
# Woodland Urban Growth Area Comprehensive Plan

## KEY

-  Incorporated Area
-  Urban Growth Area
-  County Boundary

### Comprehensive Plan Overlay

-  Urban Holding
-  Urban Low Density Residential
-  Public Facility
-  Water



**NOTE:** Information shown on this map was collected from several sources. Clark County accepts no responsibility for any inaccuracies that may be present.



Figure 19