

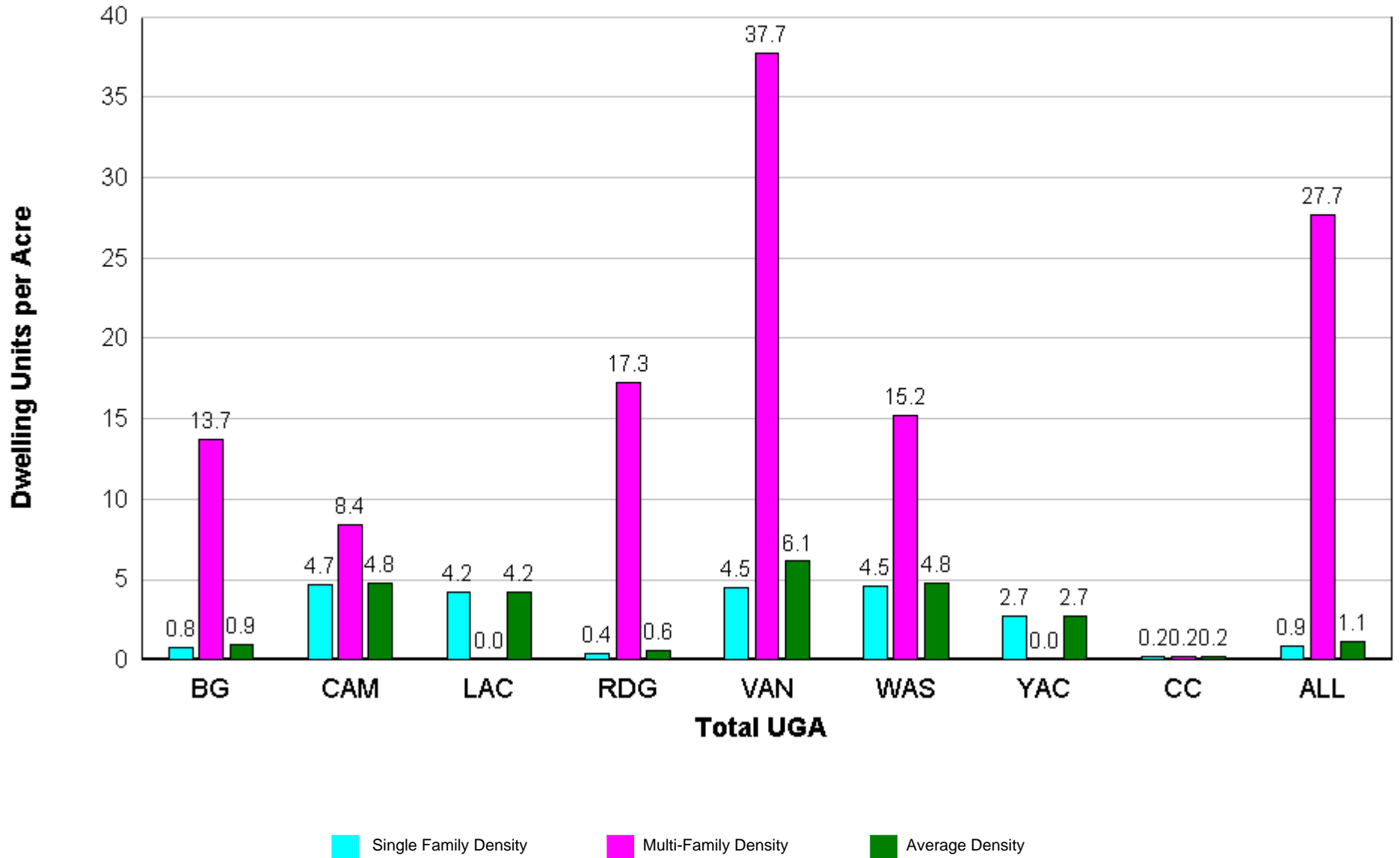
Residential Summary

Reporting Period: 1/1/2002 - 12/31/2002

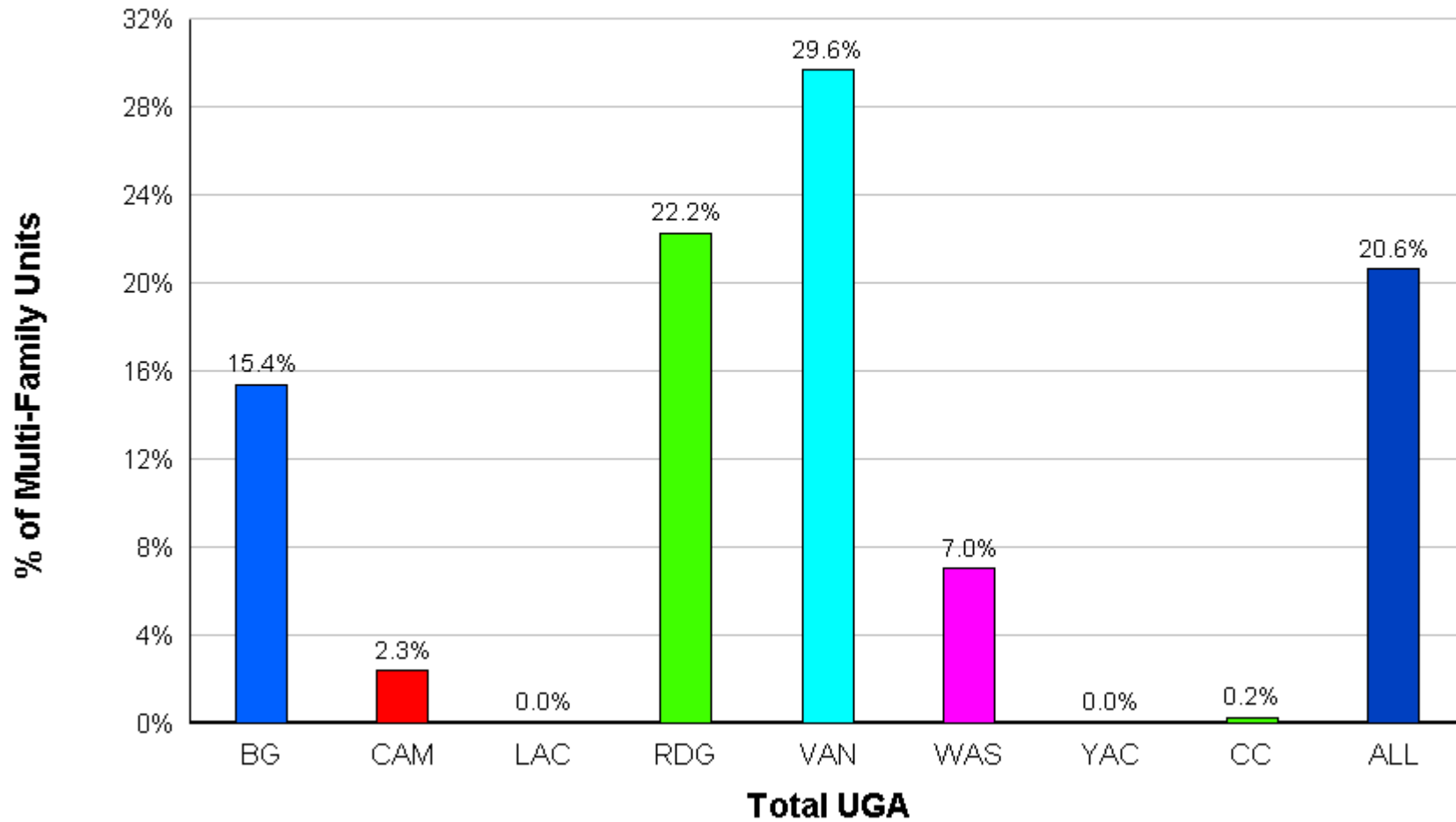
Jurisdiction	Single Family					Multi-Family					Average Density	% Multi-Family
	#Units			Acres	Net Density	#Units			Acres	Net Density		
	SFR	ADU	MOH			MFR	DUP	MHP				
Battle Ground	27	0	1	29.24	1.0	0	6	0	0.44	13.7	1.1	17.6%
Battle Ground UGA	5	0	0	11.55	0.4	0	0	0	0.00	0.0	0.4	0.0%
Sub Total	32	0	1	40.80	0.8	0	6	0	0.44	13.7	0.9	15.4%
Camas	387	0	0	81.58	4.7	0	10	0	1.19	8.4	4.8	2.5%
Camas UGA	29	0	0	6.71	4.3	0	0	0	0.00	0.0	4.3	0.0%
Sub Total	416	0	0	88.29	4.7	0	10	0	1.19	8.4	4.8	2.3%
La Center	27	0	0	6.46	4.2	0	0	0	0.00	0.0	4.2	0.0%
La Center UGA	0	0	0	0.00	0.0	0	0	0	0.00	0.0	0.0	0.0%
Sub Total	27	0	0	6.46	4.2	0	0	0	0.00	0.0	4.2	0.0%
Ridgefield	6	0	0	2.68	2.2	2	0	0	0.12	17.3	2.9	25.0%
Ridgefield UGA	0	0	1	13.51	0.1	0	0	0	0.00	0.0	0.1	0.0%
Sub Total	6	0	1	16.19	0.4	2	0	0	0.12	17.3	0.6	22.2%
Vancouver	481	2	4	156.84	3.1	621	4	0	16.80	37.2	6.4	56.2%
Vancouver UGA	1,123	0	9	200.95	5.6	51	6	0	1.27	45.0	5.9	4.8%
Sub Total	1,604	2	13	357.78	4.5	672	10	0	18.07	37.7	6.1	29.6%
Washougal	191	0	0	40.92	4.7	14	0	0	0.92	15.2	4.9	6.8%
Washougal UGA	0	0	0	0.00	0.0	0	0	0	0.00	0.0	0.0	0.0%
Sub Total	191	0	0	40.92	4.7	14	0	0	0.92	15.2	4.9	6.8%
Yacolt	1	0	1	0.73	2.7	0	0	0	0.00	0.0	2.7	0.0%
Yacolt UGA	0	0	0	0.00	0.0	0	0	0	0.00	0.0	0.0	0.0%
Sub Total	1	0	1	0.73	2.7	0	0	0	0.00	0.0	2.7	0.0%
Clark County (Rural)	382	5	78	2,568.86	0.2	0	1	0	5.09	0.2	0.2	0.2%
Sub Total (Cities)	1,120	2	6	318.44	3.5	637	20	0	19.47	33.7	5.3	36.8%
Sub Total (UGAs)	1,157	0	10	232.72	5.0	51	6	0	1.27	45.0	5.2	4.7%
Sub Total (Urban)	2,277	2	16	551.16	4.2	688	26	0	20.74	34.4	5.3	23.7%
Grand Total (Urban & Rural)	2,659	7	94	3,120.03	0.9	688	27	0	25.83	27.7	1.1	20.6%

Note: This data contains jurisdictional permit information that has a 1-3% error rate for the total number of fully completed permits received.

Residential Density








Multi-Family Units as a Percentage of Total Units

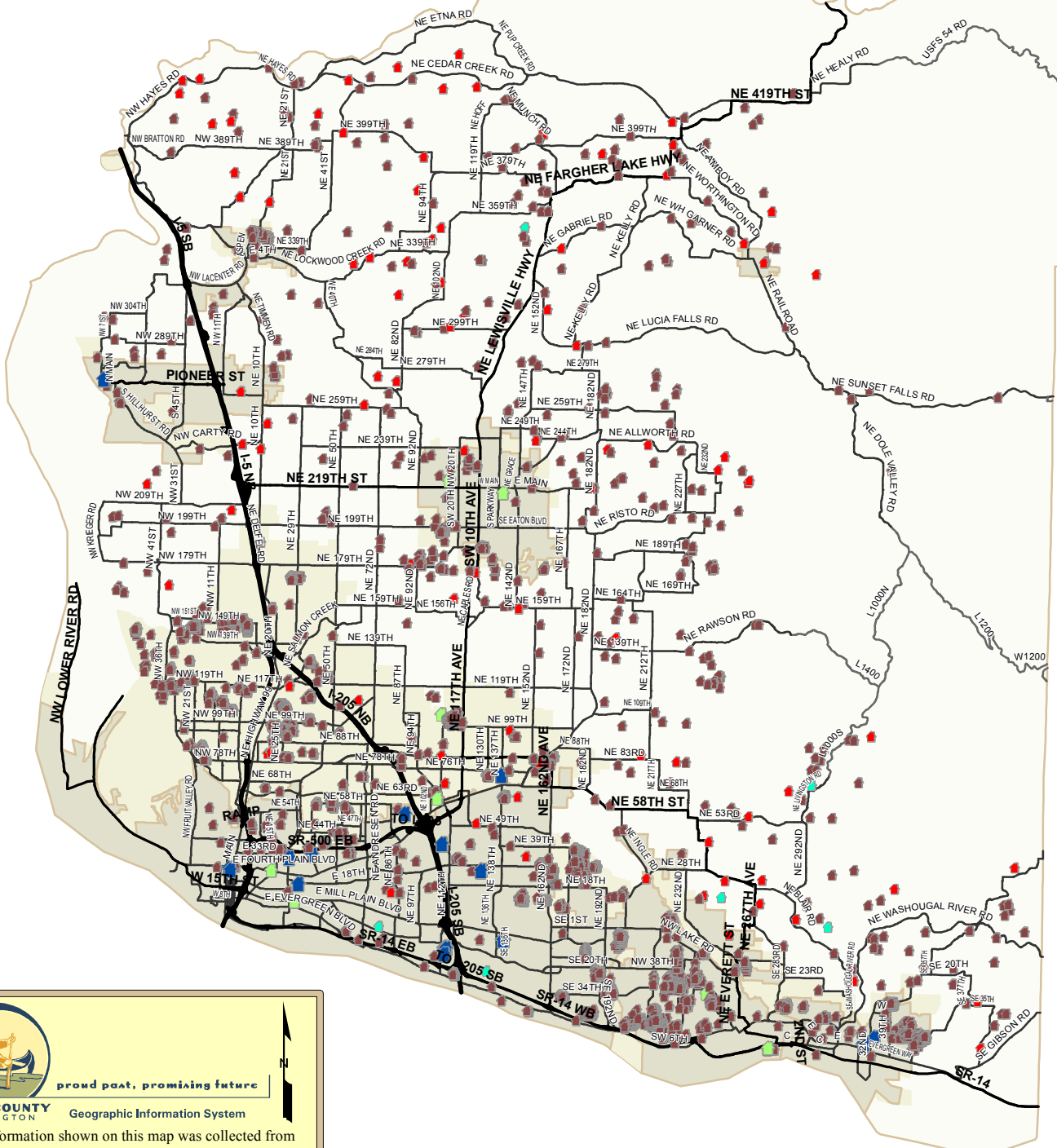


Residential Permit Summary

2002

KEY

-  Accessory Dwelling Unit
-  Mobile Home
-  Single Family
-  Duplex
-  Multi-Family



proud past, promising future

CLARK COUNTY

WASHINGTON Geographic Information System

NOTE: Information shown on this map was collected from several sources. Clark County accepts no responsibility for any inaccuracies that may be present.

0 11,500 23,000 46,000 Feet