

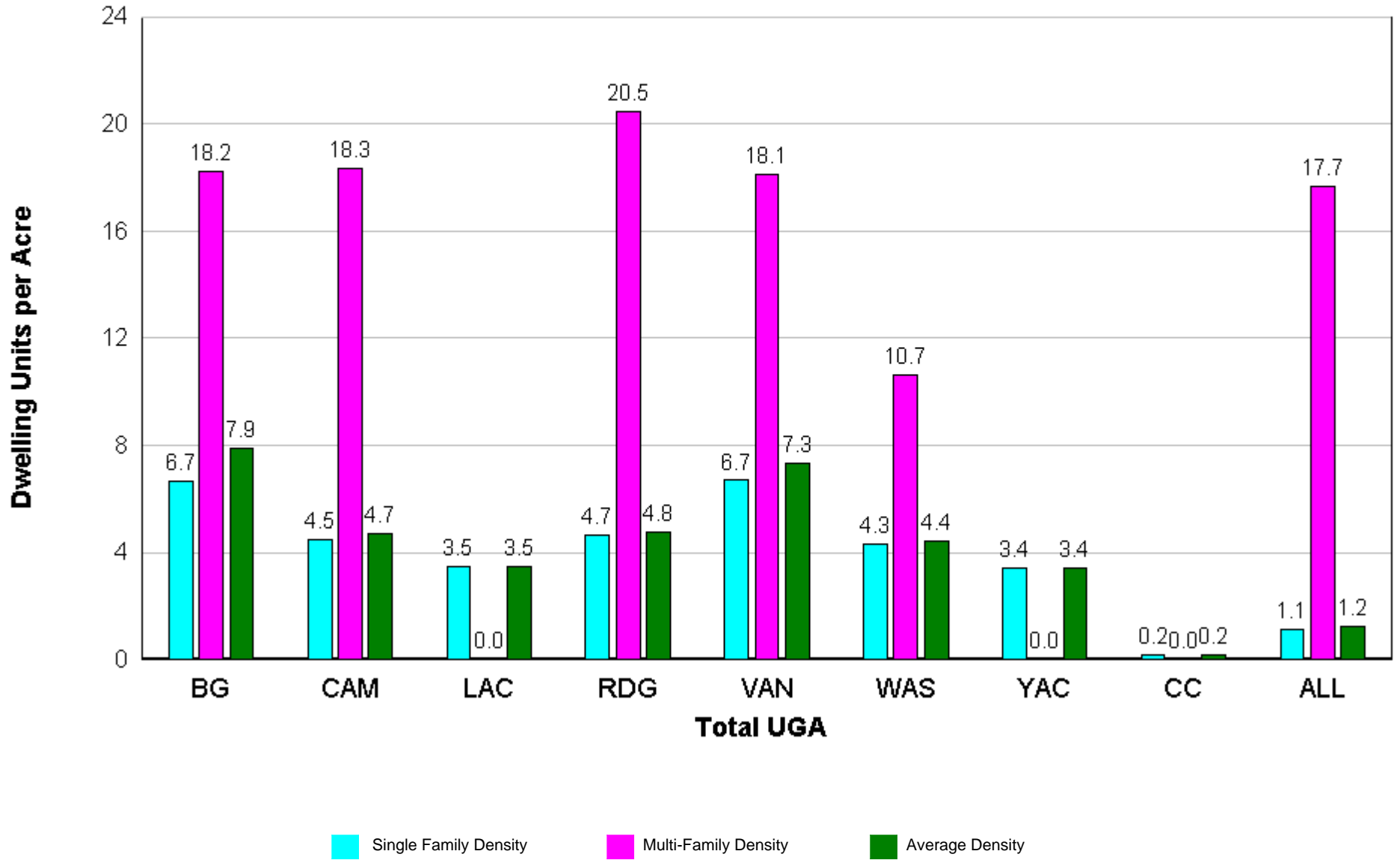
Residential Summary

Reporting Period: 1/1/2005 - 12/31/2005

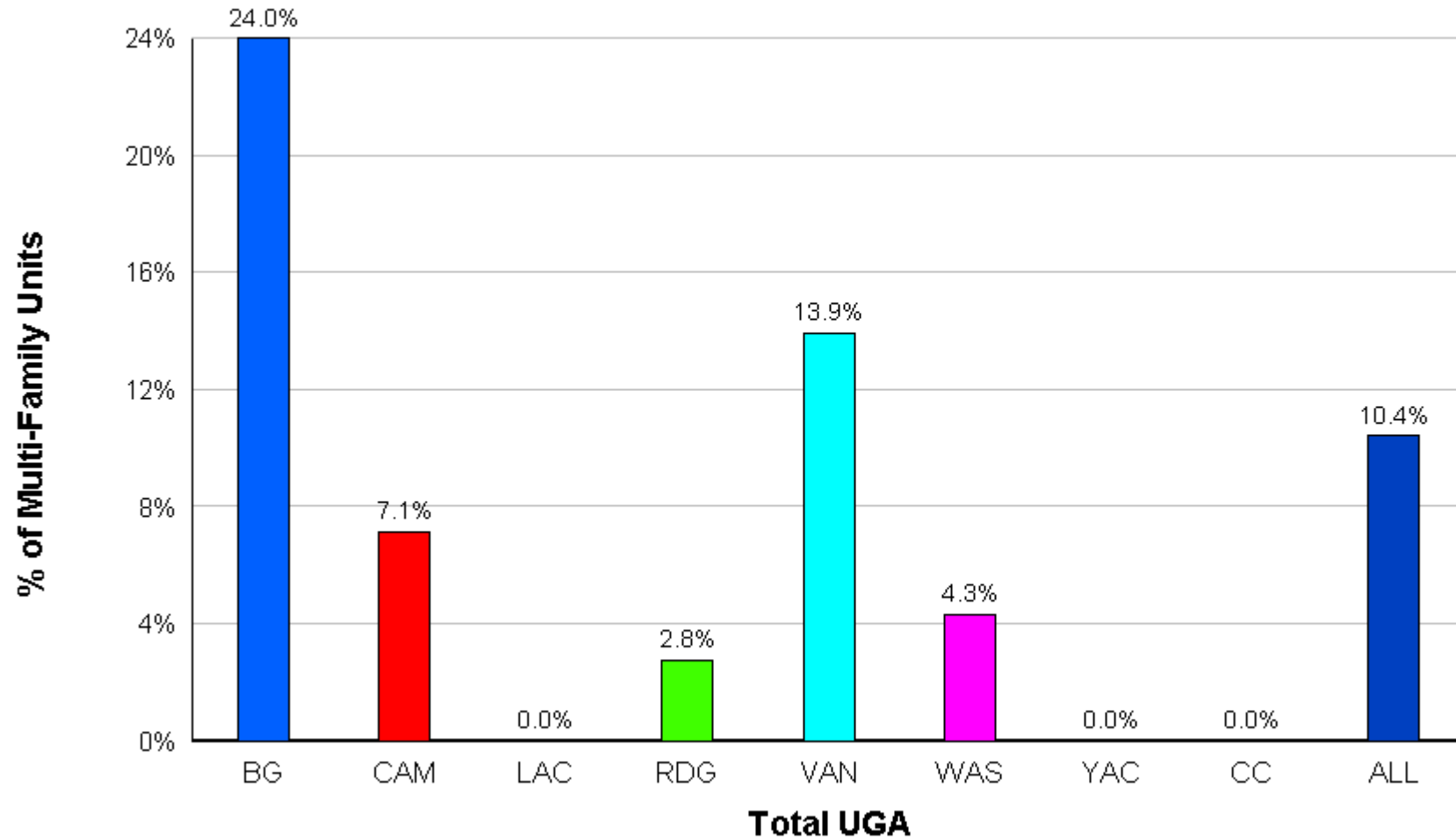
Jurisdiction	Single Family					Multi-Family					Average Density	% Multi-Family
	#Units			Acres	Net Density	#Units			Acres	Net Density		
	SFR	ADU	MOH			MFR	DUP	MHP				
Battle Ground	220	2	0	33.25	6.7	70	0	0	3.84	18.2	7.9	24.0%
Battle Ground UGA	0	0	0	0.00	0.0	0	0	0	0.00	0.0	0.0	0.0%
Sub Total	220	2	0	33.25	6.7	70	0	0	3.84	18.2	7.9	24.0%
Camas	231	0	0	51.79	4.5	18	0	0	0.98	18.3	4.7	7.2%
Camas UGA	2	1	0	0.55	5.5	0	0	0	0.00	0.0	5.5	0.0%
Sub Total	233	1	0	52.34	4.5	18	0	0	0.98	18.3	4.7	7.1%
La Center	132	0	0	30.69	4.3	0	0	0	0.00	0.0	4.3	0.0%
La Center UGA	0	0	2	7.82	0.3	0	0	0	0.00	0.0	0.3	0.0%
Sub Total	132	0	2	38.51	3.5	0	0	0	0.00	0.0	3.5	0.0%
Ridgefield	282	0	0	60.45	4.7	8	0	0	0.39	20.5	4.8	2.8%
Ridgefield UGA	0	0	0	0.00	0.0	0	0	0	0.00	0.0	0.0	0.0%
Sub Total	282	0	0	60.45	4.7	8	0	0	0.39	20.5	4.8	2.8%
Vancouver	531	4	14	75.82	7.2	216	79	0	15.77	18.7	9.2	35.0%
Vancouver UGA	1,527	2	3	235.27	6.5	18	24	0	2.82	14.9	6.6	2.7%
Sub Total	2,058	6	17	311.09	6.7	234	103	0	18.59	18.1	7.3	13.9%
Washougal	400	0	0	91.61	4.4	18	0	0	1.69	10.7	4.5	4.3%
Washougal UGA	0	0	0	0.00	0.0	0	0	0	0.00	0.0	0.0	0.0%
Sub Total	400	0	0	91.61	4.4	18	0	0	1.69	10.7	4.5	4.3%
Yacolt	43	0	0	12.52	3.4	0	0	0	0.00	0.0	3.4	0.0%
Yacolt UGA	0	0	0	0.00	0.0	0	0	0	0.00	0.0	0.0	0.0%
Sub Total	43	0	0	12.52	3.4	0	0	0	0.00	0.0	3.4	0.0%
Clark County (Rural)	455	2	31	2,896.83	0.2	0	0	0	0.00	0.0	0.2	0.0%
Sub Total (Cities)	1,839	6	14	356.12	5.2	330	79	0	22.67	18.0	6.0	18.0%
Sub Total (UGAs)	1,529	3	5	243.63	6.3	18	24	0	2.82	14.9	6.4	2.7%
Sub Total (Urban)	3,368	9	19	599.75	5.7	348	103	0	25.50	17.7	6.2	11.7%
Grand Total (Urban & Rural)	3,823	11	50	3,496.59	1.1	348	103	0	25.50	17.7	1.2	10.4%

Note: This data contains jurisdictional permit information that has a 1-3% error rate for the total number of fully completed permits received.

Residential Density








Multi-Family Units as a Percentage of Total Units

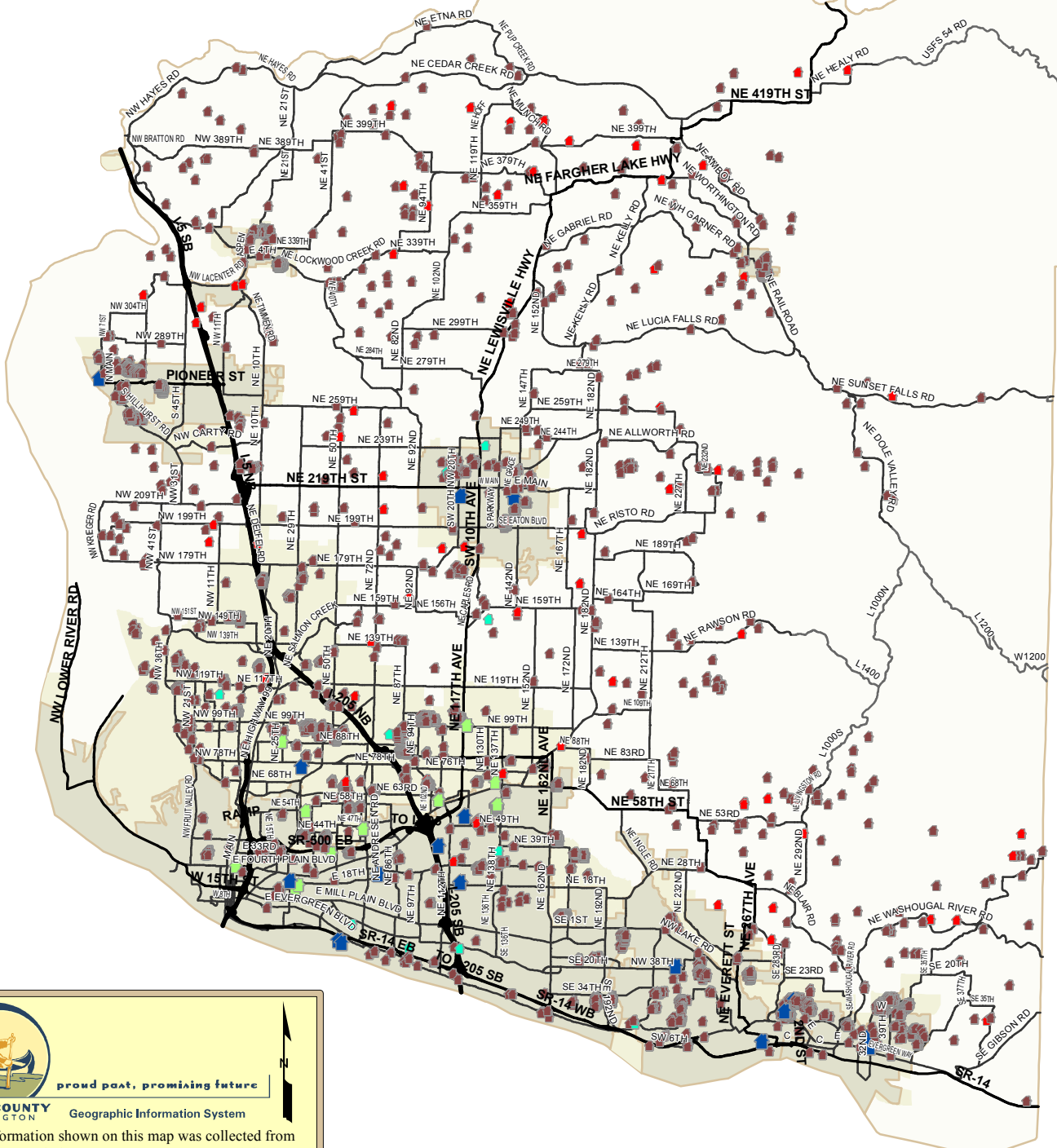


Residential Permit Summary

2005

KEY

-  Accessory Dwelling Unit
-  Mobile Home
-  Single Family
-  Duplex
-  Multi-Family



proud past, promising future

CLARK COUNTY WASHINGTON Geographic Information System

NOTE: Information shown on this map was collected from several sources. Clark County accepts no responsibility for any inaccuracies that may be present.

0 11,500 23,000 46,000 Feet