

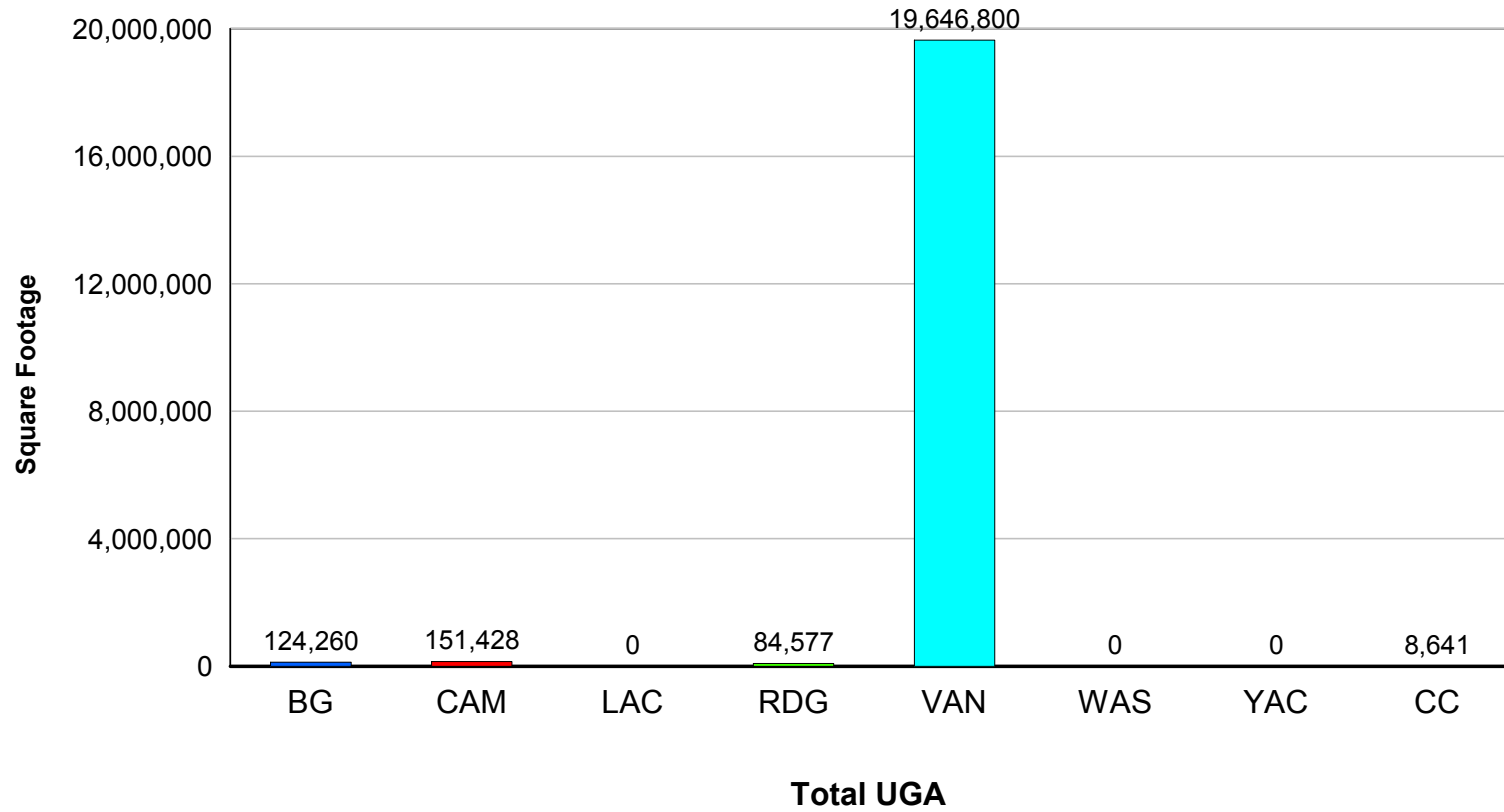
Non-Residential Summary

Reporting Period: 1/1/2008 - 12/31/2008

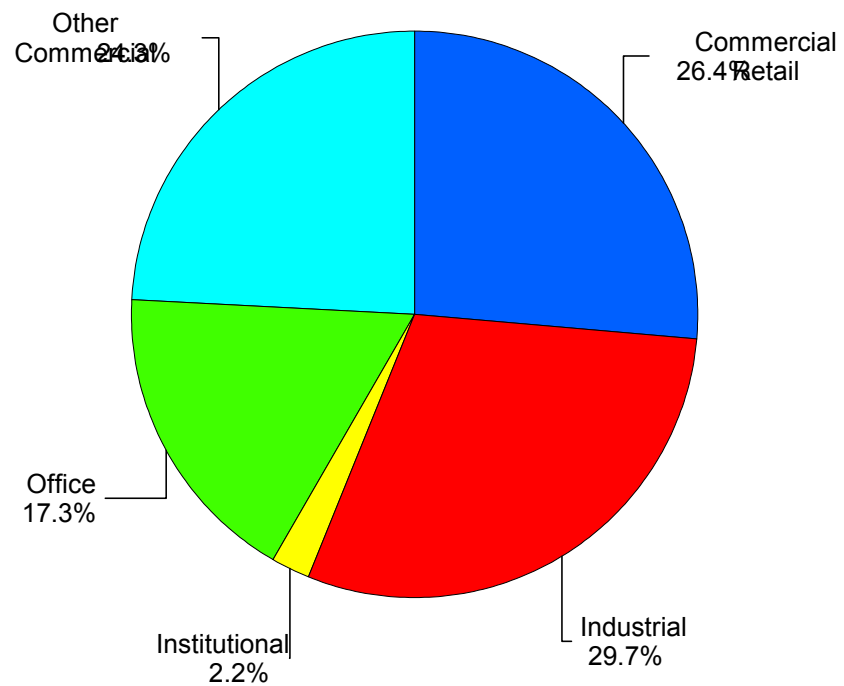
Jurisdiction	Retail		Office		Institutional		Industrial		Others		Total				
	<i>No</i>	<i>SqFt</i>	<i>No</i>	<i>SqFt</i>	<i>No</i>	<i>SqFt</i>	<i>No</i>	<i>SqFt</i>	<i>No</i>	<i>SqFt</i>	<i>No</i>	<i>SqFt</i>	<i>Site ac.</i>	<i>CA ac.</i>	<i>FAR</i>
Battle Ground	0	0	0	0	0	0	0	0	17	99,000	17	99,000	43.18	31.83	0.20
Battle Ground UGA	0	0	0	0	1	25,260	0	0	0	0	1	25,260	12.24	0.00	0.05
Sub Total	0	0	0	0	1	25,260	0	0	17	99,000	18	124,260	55.42	31.83	0.12
Camas	0	0	1	2,400	3	148,216	0	0	3	812	7	151,428	50.93	5.76	0.08
Camas UGA	0	0	0	0	0	0	0	0	0	0	0	0	0.00	0.00	0.00
Sub Total	0	0	1	2,400	3	148,216	0	0	3	812	7	151,428	50.93	5.76	0.08
La Center	0	0	0	0	0	0	0	0	0	0	0	0	0.00	0.00	0.00
La Center UGA	0	0	0	0	0	0	0	0	0	0	0	0	0.00	0.00	0.00
Sub Total	0	0	0	0	0	0	0	0	0	0	0	0	0.00	0.00	0.00
Ridgefield	0	0	0	0	0	0	0	0	3	84,577	3	84,577	22.26	9.79	0.16
Ridgefield UGA	0	0	0	0	0	0	0	0	0	0	0	0	0.00	0.00	0.00
Sub Total	0	0	0	0	0	0	0	0	3	84,577	3	84,577	22.26	9.79	0.16
Vancouver	20	5,264,183	11	3,460,830	3	199,956	5	5,889,172	11	4,674,046	50	19,488,187	468.24	112.57	1.26
Vancouver UGA	1	24,712	1	8,108	2	54,059	6	65,434	1	6,300	11	158,613	120.54	202.04	-0.04
Sub Total	21	5,288,895	12	3,468,938	5	254,015	11	5,954,606	12	4,680,346	61	19,646,800	588.79	314.61	1.65
Washougal	0	0	0	0	0	0	0	0	0	0	0	0	0.00	0.00	0.00
Washougal UGA	0	0	0	0	0	0	0	0	0	0	0	0	0.00	0.00	0.00
Sub Total	0	0	0	0	0	0	0	0	0	0	0	0	0.00	0.00	0.00
Yacolt	0	0	0	0	0	0	0	0	0	0	0	0	0.00	0.00	0.00
Yacolt UGA	0	0	0	0	0	0	0	0	0	0	0	0	0.00	0.00	0.00
Sub Total	0	0	0	0	0	0	0	0	0	0	0	0	0.00	0.00	0.00
Clark County (Rural)	0	0	0	0	1	8,641	0	0	0	0	1	8,641	14.77	0.72	0.01
Sub Total (Cities)	20	5,264,183	12	3,463,230	6	348,172	5	5,889,172	34	4,858,435	77	19,823,192	584.61	159.94	1.07
Sub Total (UGAs)	1	24,712	1	8,108	3	79,319	6	65,434	1	6,300	12	183,873	132.78	202.04	-0.06
Sub Total (Urban)	21	5,288,895	13	3,471,338	9	427,491	11	5,954,606	35	4,864,735	89	20,007,065	717.39	361.99	1.29
Grand Total (Urban & Rural)	21	5,288,895	13	3,471,338	10	436,132	11	5,954,606	35	4,864,735	90	20,015,706	732.16	362.71	1.24

Note: This data contains jurisdictional permit information that has a 1-3% error rate for the total number of fully completed permits received.

Non-Residential Square Footage by Jurisdiction



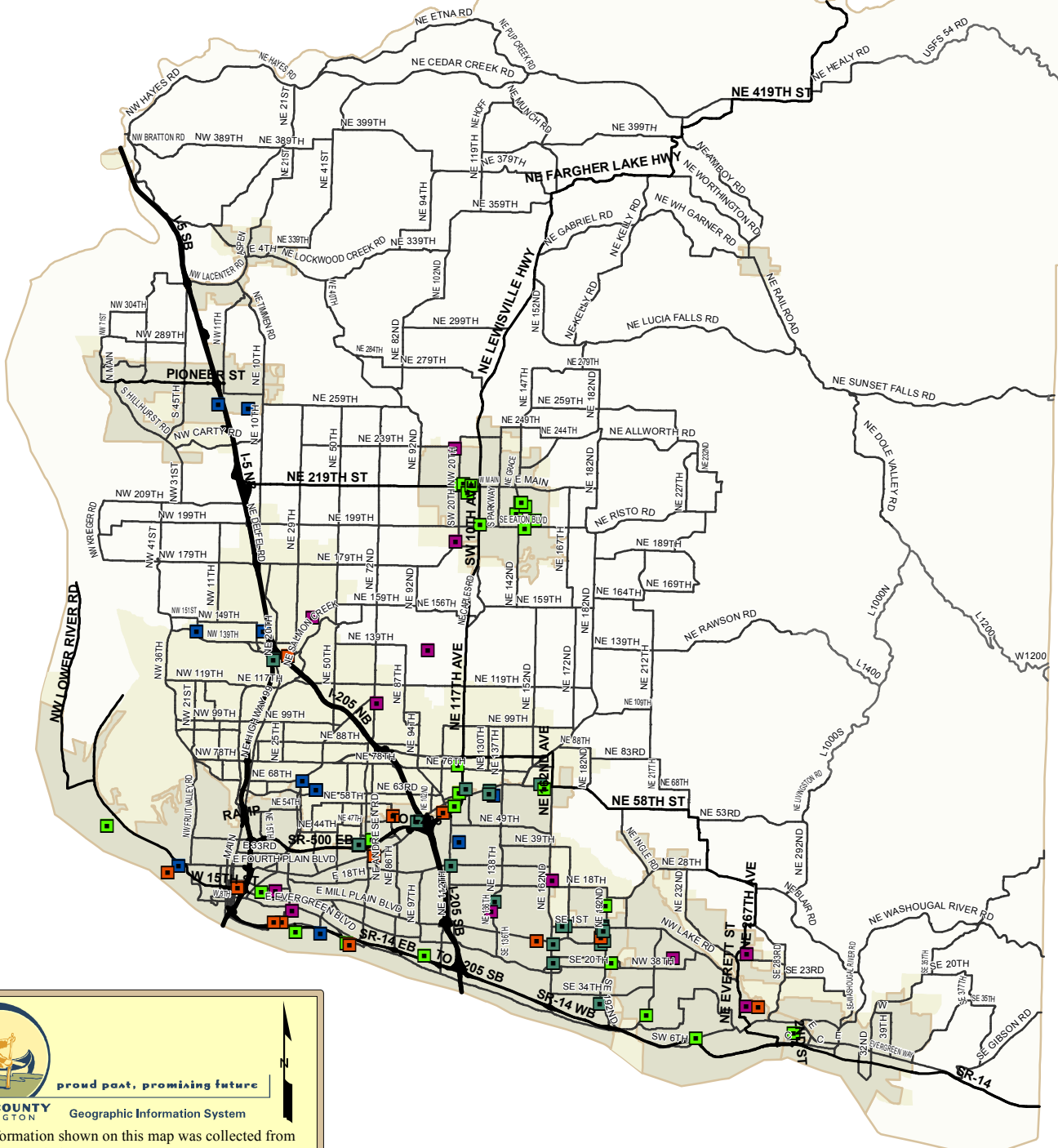
Non-Residential Square Footage by Type



Non-Residential Permit Summary 2008

KEY

- Retail
- Office
- Institutional
- Industrial
- Others



proud past, promising future

CLARK COUNTY

Washington Geographic Information System

NOTE: Information shown on this map was collected from several sources. Clark County accepts no responsibility for any inaccuracies that may be present.

0 11,500 23,000 46,000 Feet