DWM II SHORT PLAT

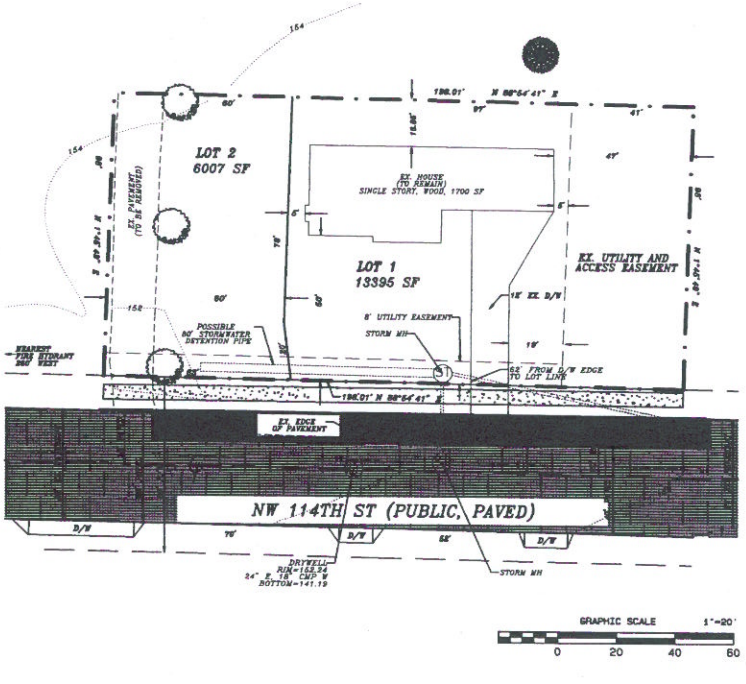

VICINITY MAP

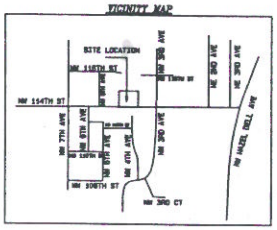

NOTES:
1. NO FLOODPLAINS, UNSTABLE SLOPES, WETLANDS, SIGNIFICANT WILDLIFE HABITAT OR VEGETATION, SHORELINES, HISTORIC, CULTURAL, OR ARCHAEOLOGICAL AREAS LOCATED ON SITE.
2. NO EXISTING PEDESTRIAN OR BICYCLE FACILITIES ON OR WITHIN 100 FEET OF SITE.
3. NO TRANSIT ROUTES OR STOPS ON OR WITHIN 600 FEET OF SITE.
4. NEAREST FIRE HYDRANT LOCATED +/- 260 FEET WEST OF THE SITE

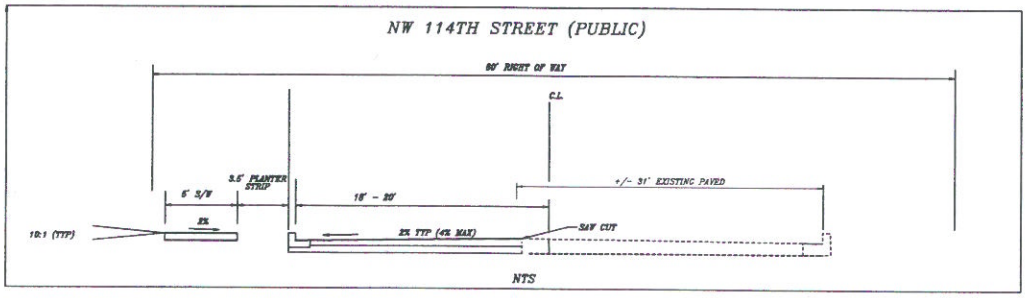

PROPERTY INFO:
PARCEL: 187117-000
ADDRESS: 321 NW 114TH ST
VANCOUVER, WA 98685
PROJECT AREA: 0.52-ACRES (22,651 SF)

APPLICANT & CONTACT PERSON:
ELD ENGINEERING
ADAM BECK
4213 NE 60TH STREET
VANCOUVER, WA 98661
PHONE: 360-828-8583
FAX: 866-279-6050
EMAIL: adam@eldengineering.net

OWNER:
DAVID MICHAELSEN
10013 NE HAZEL DELL
VANCOUVER, WA 98685

ELD ENGINEERING

DATE: 8 Aug 2006

DWM II SHORT PLAT
PRELIMINARY PLAT

SHEET 1/1