REVISED

MATTHEW'S CREST SUBDIVISION – PRELIMINARY PLAT –

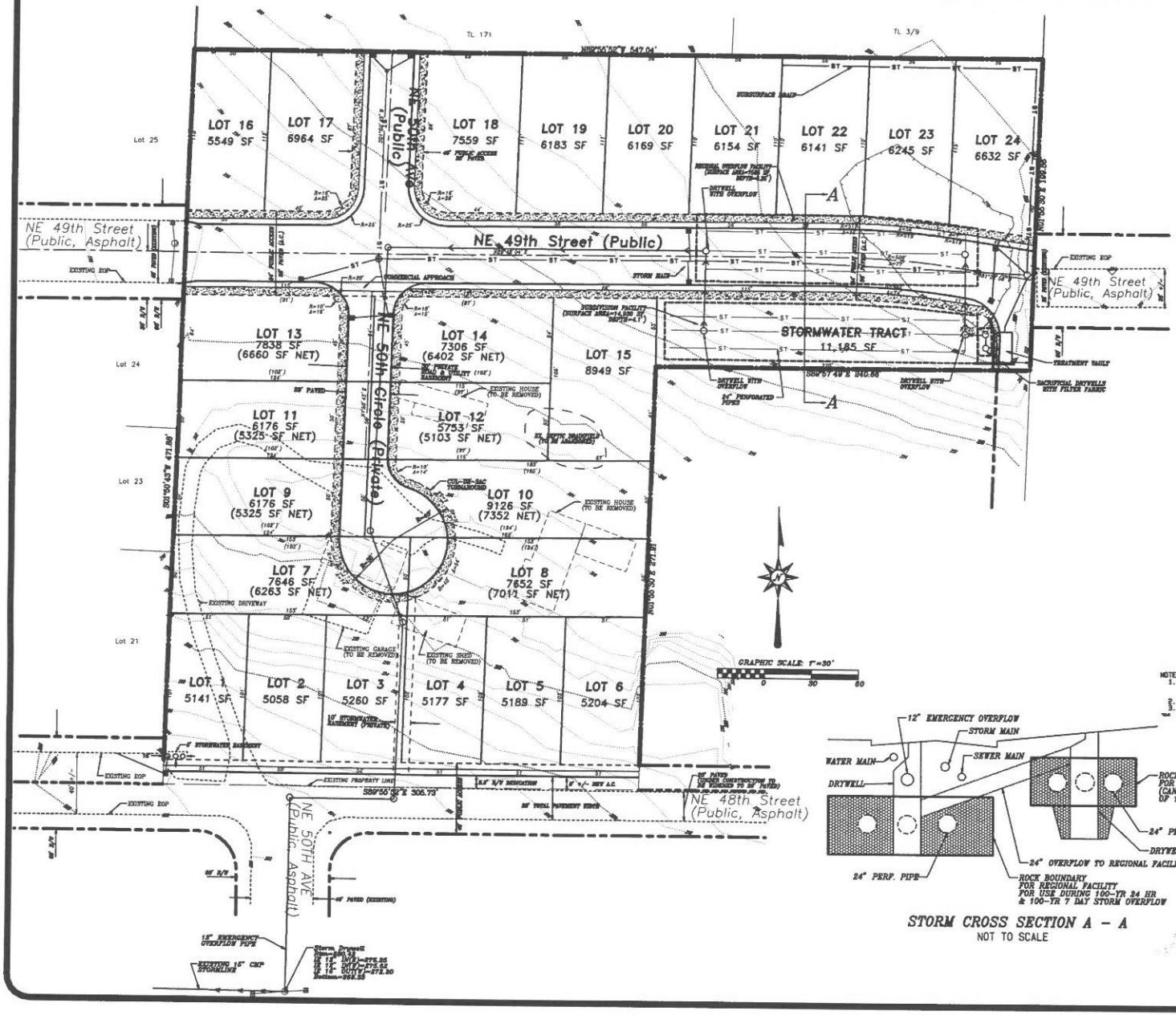

STORM CROSS SECTION A – A
NOT TO SCALE

VICINITY MAP

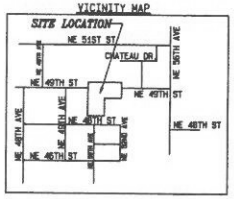

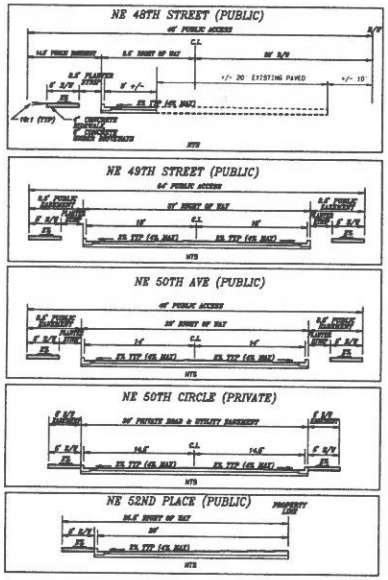

NOTES:
1. NO FLOODPLAINS, UNSTABLE SLOPES, WETLANDS, SIGNIFICANT WILDLIFE HABITAT OR VEGETATION, SHORELINES, HISTORIC, CULTURAL, OR ARCHAEOLOGICAL AREAS LOCATED ON SITE.
2. NO EXISTING PEDESTRIAN OR BICYCLE FACILITIES ON OR WITHIN 100 FEET OF SITE.
3. NO TRANSIT ROUTES OR STOPS ON OR WITHIN 500 FEET OF SITE.

GENERAL INFORMATION:
AREA OF SITE IN ACRES = 4.418 AC
AREA OF SITE IN SQUARE FEET = 192,440 SF

OWNER INFORMATION:
DEL DEVELOPMENT LLC
18203 NE 23RD WAY
VANCOUVER, WA 98684

ENGINEER/APPLICANT INFORMATION:
ELD ENGINEERING
4213 NE 50TH STREET
VANCOUVER, WA 98661
PHONE: 360.829.0663
CONTACT: BRANDON FOUSHEE
EMAIL: b-fandon@eldengineering.net

ELD ENGINEERING
4213 NE 50th Street, Vancouver, WA 98661
Tel: (360) 829-0663 Fax: (360) 314-0008

DATE: 18 Aug 2006

MATTHEW'S CREST SUBDIVISION
PRELIMINARY PLAT

SHEET 1/1