Appendix A

Groundwater Level Data

Historical Groundwater Level Elevations

Leichner Landfill
Water Level Database
1987 - 2008

Well Number	Elevation (ft,MSL)	1-Jun-87	22-Jul-87	5-Aug-87	1-Sep-87	26-Oct-87	22-Dec-87	13-Jan-88	8-Feb-88	18-Apr-88	22-Jun-88	30-Aug-88	1-Dec-88	27-Feb-89	22-May-89	26-Jul-89	22-Aug-89	5-Sep-89	16-Oct-89
LB-R1	205.05																	170.65	169.67
LB-R2	223.03																		
LB-1S	210.11	177.98	176.81	176.39	174.80	174.05	173.16	173.00	173.13	173.60	173.95	172.87	171.51	171.78	173.72	172.78	172.14	171.88	170.84
LB-1D	209.71	174.62	173.40	172.87	172.20	171.26	170.70	170.49	170.67	171.05	171.13	169.58	169.18	169.43	171.04	169.71	169.17	169.13	168.34
LB-2S	199.94	176.45	175.14	174.75	173.96	172.36	171.41	171.20	171.41	171.85	172.24		169.92	170.07	172.09	171.00	170.39	170.10	169.10
LB-2D	200.48	173.36	173.03	172.65	171.92	170.64	169.92	169.69	169.84	170.30	170.48	169.23	168.37	168.43	170.14	169.05	168.53	168.36	167.48
LB-3S	219.19	181.46	180.32	179.86	179.17	177.55	176.62	176.56	176.64	177.11			175.08	175.36	177.39	176.37	175.71	175.48	174.50
LB-3D	219.27	180.51	179.34	178.88	178.16	176.63	175.79	175.62	175.74	176.18			174.18	174.47	176.33	175.43	174.84	174.58	175.61
LB-4S	228.01	202.98	202.06	201.85	202.31	200.37	199.58	199.32	199.09	199.53	199.79	199.30	198.63	198.90	200.76	200.56	200.21	200.06	199.40
LB-4S(R)	226.47																		
LB-4C	228.02																	176.47	176.14
LB-4D	227.99	173.94	169.55	168.48	168.10	171.15	170.91	170.70	170.29	171.06	171.15	168.72	169.54	169.53	170.77	168.82	168.67	168.97	168.51
LB-5S	206.85	189.95	189.68	189.46	189.17	188.50	188.21	188.13	188.39	188.65			187.69	188.15	189.05	188.56	188.40	188.29	187.94
LB-5C	206.64																169.59	169.28	168.26
LB-5D	207.60	170.86	169.78	169.27	168.77	167.26	166.49	166.40	166.53	167.02	167.13	165.94	165.22	165.25	167.08	165.86	165.36	165.18	164.33
LB-6S	202.86		175.79	175.37	174.56	173.10	172.15	172.00	172.14	172.61	172.92	171.86	170.55	170.78	172.83	171.78	171.14	170.87	169.91
LB-7S	202.27		175.48	175.09	174.31	172.81	171.87	171.69	171.90	172.31			170.27	170.49	172.57	171.48	170.82	170.57	169.65
LB-8S	201.60		175.32	174.93	174.18	172.20	171.65	171.47	171.67	172.10	172.48	171.31	170.09	170.27	172.56	171.25	170.61	170.33	169.37
LB-9S	218.44		181.97	181.47	180.67	178.98	177.93	177.89	177.96	178.45			176.25	176.70	178.91	177.79	177.13	176.86	175.80
LB-9S(R)																			
LB-10S	203.27																	168.15	167.10
LB-10S(R)	202.96																		
LB-10C	203.19																	168.19	167.10
LB-10C(R)	202.97																		
LB-10D	203.30		160.95	160.53	159.94	158.58	157.70	157.74	157.83	158.38	158.77	157.16	155.97	156.31	158.05	156.80	156.27	156.04	155.11
LB-10D(R)	203.24																		
LB-11D	230.43		167.08	166.69	165.96	164.82	163.99	163.93	163.94	164.54			162.43	162.51	164.40	163.11	162.63	162.35	161.49
LB-12D	200.41		173.41	173.22	172.53	171.37	170.51	170.34	170.50	170.97			169.07	169.13	171.63	170.11	169.32	169.12	168.24
LB-13S	201.87				168.63	167.51	166.61	166.48	166.42	167.08	167.50	166.37	169.30	169.73	171.57	166.18	169.93	169.65	168.70
LB-13I	202.30																	169.74	168.78
LB-13C	202.63																	169.66	169.70
LB-13D	202.90																	169.60	168.64
LB-14D	203.18				161.37	157.95	157.34	157.06	156.86	157.46	157.70	156.73	155.86	155.49	156.83	155.66	155.26	153.18	154.56
LB-15S	209.50				162.45	160.69	159.37	159.49	159.98	160.97			156.55	157.46	162.52	157.84	157.09	156.77	155.80
LB-16D	219.45																176.05	174.82	173.83
LB-17S	207.92																169.91	171.45	170.46
LB-17I	213.20																174.37	171.34	170.32
LB-17C	214.10																	171.18	170.19
LB-17D	213.11																	170.96	169.96
LB-18S	198.02																	168.98	167.98
LB-18C	197.90																	162.32	160.09
LB-19S	224.30																		
LB-20S	221.22																		
LB-21S	223.43																		
LB-21C	223.38																		
LB-21D	223.69																		
LB-22S	208.46																		
LB-23S	229.27																		

Leichner Landfill
Water Level Database
1987 - 2008

Well Number	Elevation (ft,MSL)	13-Nov-89	11-Dec-89	15-Jan-90	16-Feb-90	23-Mar-90	16-Apr-90	14-May-90	18-Jun-90	31-Jul-90	23-Aug-90	12-Sep-90	27-Oct-90	18-Nov-90	10-Dec-90	22-Mar-91	24-Jun-91	23-Sep-91	17-Dec-91
LB-R1	205.05	169.11	168.83	169.13	170.26	170.79	170.42	171.00	170.33	169.60	168.79	168.33	---	167.44	167.10	168.39	169.93	168.35	167.80
LB-R2	223.03												168.59	168.74	168.16	169.38	171.19	169.36	169.04
LB-1S	210.11	170.38	170.17	169.99	171.05	171.90	172.41	172.21	171.63	170.93	170.15	169.67	169.00	168.70	168.46	169.48	171.03	169.69	168.76
LB-1D	209.71	167.82	167.80	167.68	168.72	169.10	169.61	169.52	168.94	167.79	167.24	166.95	166.76	166.50	166.45	167.47	168.87	167.06	166.83
LB-2S	199.94	169.59	168.27	168.38	169.61	170.15	170.63	170.39	169.77	169.01	168.26	167.79	167.03	166.78	166.56	167.72	169.25	167.75	167.08
LB-2D	200.48	167.03	166.76	166.78	167.92	168.38	168.85	168.66	168.08	167.11	166.51	166.09	165.62	165.41	165.27	166.42	167.87	166.13	165.83
LB-3S	219.19	173.97	173.76	173.55	174.46	175.37		175.91	175.33	174.64	173.88	173.40	172.73	172.43	172.22	173.18	174.78	173.45	172.44
LB-3D	219.27	173.09	172.89	172.67	173.58	174.40	175.13	174.97	174.44	173.71	172.97	172.48	171.81	171.50	172.30	172.27	173.88	172.51	171.68
LB-4S	228.01	198.96	198.83	198.65	199.45	199.79	200.47	200.62	200.37	200.03	199.63	199.33	198.90	198.67	198.51	199.23	200.49	199.71	198.97
LB-4S(R)	226.47																		
LB-4C	228.02	175.74	175.58	175.30	176.21	173.46	177.00	177.28	176.76	174.53	175.15	174.97	174.69	174.37	173.27	175.08	176.45	174.65	174.79
LB-4D	227.99	166.52	168.02	167.84	168.62	168.98	169.23	169.61	168.90	166.49	163.92	166.57	166.97	165.79	166.90	168.07	169.46	166.97	166.97
LB-5S	206.85	187.79	187.73	187.81	188.77	188.79	188.81	188.71	188.40	188.28	188.01	187.88	187.82	187.74	187.81	188.52	188.60	187.60	188.30
LB-5C	206.64	167.61	167.58	167.52	168.90	169.11	169.82	169.53	168.81	168.11	167.36	166.83	166.52	166.16	165.95	167.03	168.58	167.98	169.15
LB-5D	207.60	163.95	163.72	163.72	164.77	164.92	165.58	165.39	164.75	163.82	163.21	162.79	162.71	162.44	162.39	163.43	164.80	164.70	164.67
LB-6S	202.86	169.40	169.08	168.97	170.12	170.86		171.17	170.60	169.86	169.11	168.64	167.91	167.60	167.38	168.47	170.00	168.61	167.71
LB-7S	202.27	169.09	168.79	168.70	169.92	170.60	171.04	170.88	170.31	169.55	168.81	168.34	167.57	167.28	167.07	168.18	169.71	168.30	167.46
LB-8S	201.60	168.84	168.52	168.54	169.80	170.39	170.87	170.64	170.08	169.31	168.54	168.07	167.32	167.03	166.81	167.98	169.49	168.07	167.29
LB-9S	218.44	174.47	175.06	174.15	175.76	176.93	177.75	177.54	176.97	176.23	175.46	174.93	174.21	173.91	173.77	174.77	176.61	175.07	174.01
LB-9S(R)																			
LB-10S	203.27	166.54	166.24	166.19	167.55	168.14	168.60		167.76	166.93	166.16	165.71	164.96	164.64	164.45	165.67	167.17	165.65	164.92
LB-10S(R)	202.96																		
LB-10C	203.19	166.56	166.21	166.21		168.19	169.58		167.72	165.35	164.73	164.44	164.96	164.61	164.40	165.68	167.16	165.62	164.86
LB-10C(R)	202.97																		
LB-10D	203.30	154.80	154.51	154.30	155.47	155.55	156.19	155.89	155.27	154.26	153.50	153.09	152.86	152.77	152.72	153.86	155.36	153.13	153.52
LB-10D(R)	203.24																		
LB-11D	230.43	161.08	160.77	160.61	161.96	161.77	162.61	162.35	161.78	160.76	160.00	159.61	159.59	159.30	159.35	160.31	161.82	159.69	159.96
LB-12D	200.41	167.73	167.46	167.49	168.64	169.16	169.61	169.41	168.83	167.91	167.24	166.82	166.28	166.03	164.86	167.02	168.51	167.00	166.36
LB-13S	201.87	167.84	167.84	167.72	168.94	169.64	170.13	169.90	169.34	168.58	167.83	167.34	166.62	166.30	166.07	167.19	168.72	167.28	166.40
LB-13I	202.30	168.27	167.95	167.82	169.08	169.77	170.29	170.03	169.48	168.70	167.91	167.44	166.71	166.40	166.18	167.31	168.86	167.39	166.53
LB-13C	202.63	168.18	167.88	167.74	168.98	169.66	170.20	169.94	169.33	168.60	167.82	167.40	166.63	166.31	166.09	167.23	168.74	167.29	166.44
LB-13D	202.90	168.12	167.83	167.71	168.95	169.62		169.88	169.28	168.50	167.75	167.29	166.56	166.26	166.04	167.19	168.70	167.21	166.40
LB-14D	203.18	154.18	153.96	153.90	154.64	154.55	154.96	157.96	154.51	153.49	152.93	152.64	152.70	152.61	152.82	153.76	155.05	153.05	153.53
LB-15S	209.50	160.39	155.14	154.94	156.06	160.44	160.30	157.16	156.08	155.00	154.20	153.81	153.34	153.18	153.27	154.65	156.16	153.83	154.13
LB-16D	219.45	173.32	173.13	172.90	173.81	174.65	175.36	175.16	174.69	173.96	173.19	172.73	172.06	171.68	171.53	172.48	174.09	172.78	171.82
LB-17S	207.92	169.94	169.71	170.54	171.42	171.98	172.11	171.96	171.26	170.49	169.67	169.71	DRY	DRY	DRY	169.41	171.18	DRY	DRY
LB-17I	213.20	169.80	169.60	169.99	171.00	171.61		171.65	170.98	170.17	169.39	168.92	168.33	168.35	167.88	169.10	170.79	169.08	168.68
LB-17C	214.10	169.66	169.41	169.78	170.84	171.44	171.79	171.59	170.90	170.17	169.35	168.87	168.19	168.18	167.73	168.95	170.64	168.83	168.48
LB-17D	213.11	169.44	169.17	169.33	170.40	170.99	171.52	171.27	170.64	169.90	169.13	168.63	167.95	167.76	167.47	168.62	170.22	168.68	168.00
LB-18S	198.02	167.70	167.29	167.27	168.53	169.14	169.46	169.14	168.59	167.76	167.03	166.50	165.98	165.77	165.66	166.47	168.06	166.40	165.77
LB-18C	197.90	159.93	159.49	159.36	159.92	160.70	161.18	161.31	160.88	160.08	158.84	158.42	157.93	158.00	157.79	158.91	160.48	158.79	158.23
LB-19S	224.30		171.79	171.86	172.78	173.56	174.30	174.18	173.59	173.03	172.21	171.70	171.02	170.73	170.48	171.48	173.27	171.85	170.95
LB-20S	221.22		173.95	173.85	174.55	175.22	173.92	175.94	175.64	174.77	174.02	173.60	173.00	172.68	172.49	173.30	174.97	173.78	172.81
LB-21S	223.43													178.24	178.01	178.78	180.35	179.22	178.35
LB-21C	223.38													177.79	177.55	178.31	179.92	178.78	177.90
LB-21D	223.69													175.24	175.04	175.89	177.48	176.15	177.07
LB-22S	208.46												196.51	196.29	196.13	196.76	198.11	197.26	196.64
LB-23S	229.27												192.64	193.08	192.94	193.46	194.58	193.87	193.10

Leichner Landfill
Water Level Database
1987 - 2008

Well Number	Elevation (ft,MSL)	17-Mar-92	24-Jun-92	15-Sep-92	7-Dec-92	8-Mar-93	2-Jun-93	22-Sep-93	13-Dec-93	23-Mar-94	21-Jun-94	6-Sep-94	12-Dec-94	8-Mar-95	16-Jun-95	19-Sep-95	18-Dec-95	19-Mar-96	17-Jun-96
LB-R1	205.05	169.83		167.72	166.00	166.65	169.75	168.43		167.53	168.33	166.76	166.05	170.14	172.15	170.53	171.87	180.03	180.33
LB-R2	223.03	170.88	170.69	168.31	166.64	167.27		169.07		168.30	168.99	167.56	166.67	171.02	173.00	171.43	172.81	180.87	181.23
LB-1S	210.11	170.89	170.93	169.06	167.37	167.94	170.01	169.62	168.18	168.79	169.47	168.15	167.23	171.34	173.19	171.78	172.86	180.61	180.95
LB-1D	209.71	168.92	168.07	166.49	165.59	166.17	168.02	167.22	166.46	167.20	167.44	165.79	165.62	169.51	170.60	169.00	170.64	177.18	177.30
LB-2S	199.94	169.17	169.11	167.09	165.52	166.09	168.18	167.73	166.28	167.01	167.66	166.24	165.43	169.63	171.45	169.86	172.11	179.31	179.54
LB-2D	200.48	167.71	167.39	165.54	164.36	164.96	166.87	166.23	165.21	165.90	166.39	164.82	164.34	168.36		168.15	169.62	176.87	177.11
LB-3S	219.19	174.42	174.51	172.86	171.32	171.82	173.83	173.37	171.96	172.54	173.17	171.88	171.08	175.14	176.11	175.57	176.48	184.31	184.71
LB-3D	219.27	173.56	173.67	171.92	170.30	170.82	172.90	172.46	171.02	171.63	172.24	170.89	170.04	174.21	176.04	174.93	175.50	183.35	183.70
LB-4S	228.01	200.17	200.21	199.16	198.20	198.39	200.16	199.93	198.99	199.30	Abandoned 4/26/94								
LB-4S(R)	226.47										199.87	198.42	198.50	201.39		201.41	203.06	208.39	207.42
LB-4C	228.02	176.21	174.58	174.62	173.39	173.87	175.68	175.22	174.19	174.84	175.11	173.68	173.49	177.16		176.46	178.87	185.82	
LB-4D	227.99	168.97	164.43	166.47	165.95	166.76	168.45	167.05	167.07	167.81	164.93	165.50	166.06	169.81		167.58	171.14	177.18	172.27
LB-5S	206.85	187.19	189.55	187.90	187.87	187.88	188.87	188.37	188.10	188.52	188.30	187.81	188.20	189.79	189.97	189.30	190.94	192.86	192.64
LB-5C	206.64	169.92	169.98	166.31	164.83	165.51	167.42	167.03	165.82	166.47	167.01	165.65	164.92	169.13	170.64	169.01	170.39	178.57	178.57
LB-5D	207.60	166.36	166.01	162.45	161.40	162.10	163.82	163.20	162.45	163.17	163.53	161.86	161.52	165.43	166.73	165.02	166.54	173.63	173.89
LB-6S	202.86	169.81	170.86	167.91	166.28	166.89	168.98	168.56	167.09	167.72	168.46	167.11	166.17	170.33	172.16	170.68	171.86	179.56	179.89
LB-7S	202.27	169.63	169.62	167.67	166.00	166.59	168.71	168.25	166.79	167.47	168.18	166.77	165.89	170.05	171.87	170.49	171.65	179.37	179.67
LB-8S	201.60	169.43	169.34	167.42	165.71	166.35	168.45	167.98	166.53	167.20	167.94	166.53	165.66	169.87	171.69	170.14	171.43	179.36	179.61
LB-9S	218.44	176.07	176.26	174.50	173.57	173.85	175.86	175.04	173.81	174.25	174.77	173.65	173.62	177.11	178.83	177.20	178.14	187.06	187.08
LB-9S(R)																			
LB-10S	203.27	167.27	167.16	165.00	163.28	164.05	166.26	165.71	164.25	165.06	165.77	164.25	163.46	167.79	169.49	167.81	169.49	177.95	177.83
LB-10S(R)	202.96																		
LB-10C	203.19	167.23	167.06	164.95	163.22	164.13	166.27	165.66	164.21	165.01	165.74	164.20		167.75	169.42	167.75	169.45	177.98	177.84
LB-10C(R)	202.97																		
LB-10D	203.30	155.64	156.13	152.35	151.48	152.72	154.35	155.65	154.79	156.01	156.64	154.35	154.46	158.52	159.35	157.44	159.40	165.73	166.26
LB-10D(R)	203.24																		
LB-11D	230.43	161.60	161.38	159.24	158.17	159.02	160.92	160.18	159.35	160.28	160.89	158.92	158.69	162.94	163.85	162.04	163.59	170.60	170.87
LB-12D	200.41	168.37	168.17	166.33	164.87	165.47	167.56	166.86	165.69	166.38	166.98	165.44	164.85	168.93		168.83	170.29	177.79	178.04
LB-13S	201.87	168.60	168.63	166.65	164.55	165.64	167.76	167.29	166.09	166.53	167.27								
LB-13I	202.30	168.83	168.72	166.85	165.35	165.74	167.86	167.40	165.95	166.66	167.36	165.92	165.07	169.27	170.99	169.51	170.76	178.48	178.70
LB-13C	202.63	168.71	168.64	166.68	164.98	165.63	167.80	167.30	165.85	166.58	167.28	165.83	164.97	169.20	170.91	169.42	170.68	178.35	
LB-13D	202.90	168.68	168.55	166.55	164.89	165.58	167.72	167.23	165.78	166.51	167.22	165.76	164.91	169.17	170.87	169.30	170.67	178.47	178.72
LB-14D	203.18	154.81	154.16	152.44	152.06	152.73	154.23	153.22	153.36	154.15	154.57	152.32	152.40						
LB-15S	209.50	158.20	154.74	153.01	151.91	153.34	156.65	154.57	153.30	154.66	154.93	153.18	157.06	161.88	159.85	156.27	167.52	172.30	169.56
LB-16D	219.45	173.76		172.22	170.53	171.05	173.13	172.69	171.26	171.81	172.49	171.13	170.24	174.44	176.23	174.88	175.71	183.62	183.99
LB-17S	207.92	170.91	DRY	DRY	DRY	DRY	DRY	DRY	DRY	DRY	DRY	DRY	DRY	DRY	DRY	DRY	DRY	180.83	180.79
LB-17I	213.20	170.51	170.26	168.41	166.67	167.24	169.40	168.98	167.52	168.13	168.86	167.48	166.55	170.83	172.75	171.23	172.41	180.61	180.96
LB-17C	214.10	170.38	36.32	38.29	40.02	39.46	-39.31	-37.71	-39.20	-38.86	-37.86	-39.26	-40.14	-35.89	-34.00	-35.52	-34.33	-26.10	-25.78
LB-17D	213.11	170.02	169.94	168.04	166.35	166.94	169.04	168.62	167.17	167.84	168.53	167.17	166.22	170.47	172.34	170.80	171.02	180.08	180.41
LB-18S	198.02	168.16	167.83	165.79	164.30	164.91	167.52	166.40	166.12	166.07	166.89	164.97	165.98	168.58	169.19	168.59	170.62	177.50	177.62
LB-18C	197.90	160.53	160.34	158.03	157.06	157.85	159.00	159.37	158.56	159.55	159.90	158.26	157.58	162.18	163.30	162.02	163.53		170.55
LB-19S	224.30	172.98	173.35	171.30	169.51	170.13		211.73	211.85	211.97	damaged								
LB-20S	221.22	174.54	174.82	173.23	171.48	171.90	173.98	173.87	172.28	172.72	173.58	172.20	171.16		177.37		176.57	184.42	184.89
LB-21S	223.43	179.98	179.98	178.60	177.32	177.74	179.65	179.23	178.05	178.47	178.93	177.71	177.01	180.87	182.64	181.37	182.10	189.63	189.85
LB-21C	223.38	179.47	179.61	178.11	176.79	177.23	179.16	178.76	177.56	177.94	178.45	177.21	176.42	180.35	182.16	180.89	181.52	189.10	189.36
LB-21D	223.69	177.10	176.97	175.61	174.16	174.69	176.65	176.20	175.03	175.50	175.97	174.64	173.82	177.92	179.68	178.29	179.07	186.56	186.84
LB-22S	208.46	197.77	197.71	196.68	195.73	195.86	197.60	197.29	196.49	196.80	196.65	195.80	195.69	198.82	200.29	199.11	200.42	206.27	206.14
LB-23S	229.27	192.47	194.38	193.44	192.71	192.89	194.22	194.05	193.27	193.58	193.56	192.91	192.89	195.28	196.49	195.55	196.56	201.83	201.86

Leichner Landfill
Water Level Database
1987 - 2008

Well Number	Elevation (ft,MSL)	16-Sep-96	16-Dec-96	25-Mar-97	16-Jun-97	15-Sep-97	15-Dec-97	18-Mar-98	15-Jun-98	16-Sep-98	16-Dec-98	17-Mar-99	21-Jun-99	15-Sep-99	13-Dec-99	15-Mar-00	12-Jun-00	8-Sep-00	11-Dec-00
LB-R1	205.05	177.95	179.34	186.78								186.10				181.10			
LB-R2	223.03		179.97	187.43								186.67				181.82			
LB-1S	210.11	178.80	179.89	187.11	186.00	182.91	181.92	184.66	183.73	181.06	180.58	186.32	184.46	181.53	179.55	181.64	180.76	178.00	175.48
LB-1D	209.71	175.46	176.81	182.90	182.07	179.44	179.04	181.41	180.61	179.10	177.64	182.71	181.10	178.11	176.84	178.72	177.74		173.00
LB-2S	199.94	177.19	178.65	186.06				183.42				185.25				180.33			
LB-2D	200.48	175.04	176.46	183.14				181.23				182.80				178.34			
LB-3S	219.19	182.50	183.17	190.46				188.22				189.76				185.08		181.50	
LB-3D	219.27	181.52	182.24	189.41				187.20				188.77				183.65			
LB-4S	228.01																		
LB-4S(R)	226.47	205.67	206.83	211.11	209.55	206.64	205.56	207.09	206.45	204.32	204.52	208.39	207.12	204.72	203.64	204.76	204.16		200.86
LB-4C	228.02	183.42	184.26	190.81				188.45				189.82				185.54			
LB-4D	227.99	174.48	176.36	182.12	181.10	178.42	178.21	180.71	180.00	175.94	176.79	181.80	180.24	176.74	176.31	177.88	184.82		172.48
LB-5S	206.85	191.45	192.77	194.95				193.10				194.10				191.85			
LB-5C	206.64	176.20	177.65	184.92				182.60				184.37				179.53			
LB-5D	207.60	171.85	173.28	179.83				178.33				179.84				175.70			
LB-6S	202.86	177.66	178.94	186.15	185.00	181.86	180.83	183.60	182.71	179.98	179.65	184.35	183.46	180.49	178.56	180.61	179.70		174.46
LB-7S	202.27	177.53	178.76	186.01				183.42				185.22				180.40			
LB-8S	201.60	177.35	178.72	186.05				183.43				185.27				180.40			
LB-9S	218.44	184.53	185.11	192.80				190.58				192.14				187.02		183.20	
LB-9S(R)																			
LB-10S	203.27	175.32	177.33	185.27	183.65	180.06	178.71	182.05	181.15	177.96	177.90	184.20	181.88						
LB-10S(R)	202.96																		
LB-10C	203.19	175.34	177.35	185.30				182.08				184.23							
LB-10C(R)	202.97																		
LB-10D	203.30	164.65	166.50	173.62	173.80	170.71	167.93	172.51	172.35	169.12		174.23	173.21						
LB-10D(R)	203.24																		
LB-11D	230.43	168.82	170.37	177.02				175.79				177.20				172.97			
LB-12D	200.41	175.90	177.31	184.22				182.10				183.71				179.14			
LB-13S	201.87							182.53				184.37				179.60			
LB-13I	202.30	176.46	177.97	185.15	183.93	180.71	179.68	182.49	181.62	178.85	178.66	184.33	182.35	179.35	177.53	179.52	178.58		173.39
LB-13C	202.63	176.34	177.88	185.07				182.40				184.25				179.44			
LB-13D	202.90	176.40	177.99	185.27	184.04	180.76	179.73	182.59	181.69	178.85	178.65	184.46	182.43	179.37	177.52	179.54	178.56		173.26
LB-14D	203.18							168.22				169.18							
LB-15S	209.50	166.03	176.65	182.47				177.80				181.05							
LB-16D	219.45	181.78	182.49	189.70				187.47				189.03				184.34			
LB-17S	207.92	178.92	179.94	187.51				184.92				186.69				181.73			
LB-17I	213.20	178.67	179.46	187.24				184.88				186.64				181.73			
LB-17C	214.10	186.01	187.18	194.64				192.28				194.03				189.13			
LB-17D	213.11	178.13	179.71	186.74				184.16				185.96				181.08			
LB-18S	198.02	175.64	178.05	184.10	Abandoned 4/4/97														
LB-18C	197.90	168.82	170.50	177.57	Abandoned 4/4/97														
LB-19S	224.30			Abandoned 3/17/97															
LB-20S	221.22	182.92	183.15	190.29				188.06				189.50				184.99		181.60	
LB-21S	223.43	187.77	188.37	194.57				192.47				193.81				189.79		186.10	
LB-21C	223.38	187.28	187.81	194.13				191.98				193.36				189.01			
LB-21D	223.69	184.78	185.42	191.92				189.82				191.19				186.82			
LB-22S	208.46	204.08	205.11	208.46				206.25				207.29				203.76		201.00	
LB-23S	229.27	199.87	200.69	205.17				202.19				203.39				199.76		197.30	

Leichner Landfill
Water Level Database
1987 - 2008

Well Number	Elevation (ft,MSL)	12-Mar-01	13-Sep-01	18-Mar-02	18-Sep-02	12-Mar-03	22-Sep-03	23-Feb-04	31-Aug-04	7-Mar-05	13-Sep-05	13-Mar-06	11-Sep-06	5-Mar-07	18-Sep-07	17-Mar-08	15-Sep-08
LB-R1	205.05		decomissioned 9/01														
LB-R2	223.03	174.11		174.07		172.65	172.42	173.56	171.91	169.82	170.00	175.37	170.19	173.90	170.83	173.84	170.89
LB-1S	210.11	174.26	171.63	174.15	172.31	172.73	172.63	173.60	172.16	170.09	168.47	175.31	173.56	177.05	174.19	177.09	174.26
LB-1D	209.71	171.87	168.81	171.80		170.71	169.87	171.29	169.33	168.06	167.31	172.69	170.07	174.12	170.96	174.29	171.10
LB-2S	199.94		decomissioned 9/01														
LB-2D	200.48		decomissioned 9/01														
LB-3S	219.19	177.75	175.16	177.71		176.42	176.41	177.26	175.89	173.83	173.00	179.29	177.38	180.84	178.03	180.86	178.04
LB-3D	219.27	176.83	174.23	176.77		175.48	175.32	176.33	174.99	172.96	172.23	178.22	176.42	179.91	177.07	180.00	177.07
LB-4S	228.01																
LB-4S(R)	226.47	200.01	198.10	201.52		201.78	201.46	202.28		199.31	199.21	203.61	202.35	204.70	202.25	203.83	201.45
LB-4C	228.02	178.54		178.74		177.86					175.06	180.15	178.15	181.71	178.83	181.59	178.67
LB-4D	227.99	170.84	167.99	170.92		170.17	168.44			167.68	165.79	171.83	167.93	172.81	168.99	173.13	169.43
LB-5S	206.85	189.35	188.45	190.48	189.46	190.49	189.69	190.73	189.45	189.06	189.02	191.19	190.28	191.72	190.22	191.22	189.89
LB-5C	206.64	171.81		171.68		170.26	169.86	171.09	169.22	167.26	167.34	172.51	170.43	174.27	171.06	174.24	171.20
LB-5D	207.60	168.44	165.42	168.17		167.06	166.03	167.48	165.58	164.06	163.75	168.79	166.41	170.28	167.17	170.58	167.48
LB-6S	202.86	173.28	170.66	173.21	171.29	171.87	171.60	172.59	171.09	169.08	169.25	174.22	172.45	175.94	173.04	175.91	173.14
LB-7S	202.27		decomissioned 9/01														
LB-8S	201.60		decomissioned 9/01														
LB-9S	218.44	179.06	decomissioned 9/01														
LB-9S(R)				179.94				179.64	178.11	176.14	174.89	181.92	179.76	183.75	180.50	183.71	180.38
LB-10S	203.27																
LB-10S(R)	202.96									166.01	166.12	171.62	169.31	173.37	169.92	172.37	169.22
LB-10C	203.19																
LB-10C(R)	202.97									166.13	153.99	171.68	169.39	173.47	170.08	173.47	170.30
LB-10D	203.30																
LB-10D(R)	203.24									154.53	166.52	159.30	156.32	160.53	156.97	160.99	157.61
LB-11D	230.43		decomissioned 9/01														
LB-12D	200.41		decomissioned 9/01														
LB-13S	201.87		decomissioned 9/01														
LB-13I	202.30	172.23	169.59	172.20	170.15	170.79	170.43	171.55	169.96	167.95	166.17	173.11	171.24	174.77	171.82	174.76	171.98
LB-13C	202.63	172.16		172.11		170.68	170.35	171.46	169.87	167.86	165.55	173.01	171.15	174.67	171.74	174.68	171.89
LB-13D	202.90	172.09	169.40	172.05		170.61	170.24	171.39	169.75	167.73	166.25	172.96	171.01	174.64	171.61	174.63	171.78
LB-14D	203.18		156.40	158.75								158.37	No Access	No Access	No Access	No Access	No Access
LB-15S	209.50		decomissioned 9/01														
LB-16D	219.45		decomissioned 9/01														
LB-17S	207.92	173.97	dry	175.90				Dry	Dry	Dry	Dry	175.09	Dry	176.93	173.84	177.01	174.00
LB-17I	213.20	174.06	171.24	173.97		172.57	172.27	173.44	171.78	169.72	169.90	175.16	173.32	177.00	173.95	176.98	174.03
LB-17C	214.10	181.43		181.38		179.92	179.72	180.80	179.16	177.1	177.26	182.53	180.67	184.35	181.29	184.30	191.38
LB-17D	213.11	173.42	171.65	173.35		171.89	171.66	172.75	171.12	169.02	169.16	174.35	172.48	176.12	173.11	176.13	173.22
LB-18S	198.02																
LB-18C	197.90																
LB-19S	224.30																
LB-20S	221.22	178.04	175.48	177.91		177.87	176.91	177.69	176.53	174.49	174.61	179.54	178.09	181.40	178.71	181.32	178.65
LB-21S	223.43	182.74	180.25	182.97		182.25	182.13	183.03	181.59	179.88	179.06	184.87	183.20	186.64	183.83	186.43	183.56
LB-21C	223.38	182.28		182.50		181.76	181.60	182.50	181.13	179.41	179.27	184.36	182.70	186.11	183.35	185.93	183.08
LB-21D	223.69	180.04	177.35	180.14		179.26	178.96	180.04	178.45	176.86	177.66	181.83	179.82	183.55	180.64	183.45	180.36
LB-22S	208.46	198.31	196.00	199.41		199.70	199.19	200.44	198.59	197.11	194.89	201.79	200.24	203.17	200.55	202.37	199.79
LB-23S	229.27	194.98	193.13	195.89		196.15	195.73	196.74	195.27	194.06	193.06	197.94	196.80	199.06	196.91	198.50	196.27

Leichner Landfill
Water Level Database
1987 - 2008

Well Number	Elevation (ft,MSL)	1-Jun-87	22-Jul-87	5-Aug-87	1-Sep-87	26-Oct-87	22-Dec-87	13-Jan-88	8-Feb-88	18-Apr-88	22-Jun-88	30-Aug-88	1-Dec-88	27-Feb-89	22-May-89	26-Jul-89	22-Aug-89	5-Sep-89	16-Oct-89
LB-24S	235.21																		
LB-25S	203.46																		
LB-25C	203.18																		
LB-26I	200.17																		
LB-26D	200.70																		
LB-27I	205.28																		
LB-27D	204.61																		
P-1	203.76	176.89	175.68	175.18	174.35	172.66	171.68	171.52	172.68	172.19			170.79	170.35	172.38				169.39
P-2	199.70	175.61	174.22	173.81	172.99	171.33	170.38	170.17	170.39	170.76			DRY	DRY	171.06				DRY
P-4	203.16	176.81	175.67	175.25	174.54	172.95	172.05	171.86	172.01	172.50			170.39	170.66	172.64				169.78
P-6	213.17	178.60	177.47	177.03	176.29	174.73	173.86	173.66	173.79	174.22			172.25	172.45	174.54				171.64
P-7	200.19	175.87	174.67	174.28	173.44	172.04	171.08	170.91	171.14	171.56			169.45	169.83	171.69				168.79
P-8	206.46	174.97	173.90	173.47	172.86	171.31	170.40	170.27	170.44	170.89			168.74	169.13	171.03				168.14
P-10	203.32	174.54	DRY	172.88	172.04	171.41	169.36	169.21	169.45	169.98			165.64	166.01	168.31				167.04
MW-1 N	216.52	DRY	DRY	DRY	DRY	DRY	DRY	DRY	DRY	DRY			DRY	DRY	DRY	DRY	DRY	DRY	DRY
MW-1 S	216.07	179.43	178.29	177.85	175.11	175.55	174.66	174.52	174.6	175.07			173.04	173.29	175.28	174.35	173.7	173.46	172.48
MW-1 E	216.38	DRY	DRY	DRY	DRY	DRY	DRY	DRY	DRY	DRY			DRY	DRY	DRY	DRY	DRY	DRY	DRY
MW-2	232.48			196.92	196.48	195.42	194.96	194.83	194.86	195.23			194.32	194.7	196.36	195.99	195.62	197.57	194.88
MW-3	205.10	175.47	172.98	172.54	171.83	170.29	170.69	170.51	170.71	171.17			169.01	167.9	171.36	168.91	168.23	167.98	166.99
MW-NE	219.80	205.18	204.34	204.09	203.5	202.32	201.52	201.22	201.29	201.47			200.17	200.59	202.56	202.06	201.71	201.57	200.84
MW-SW	205.23	176.48	175.24	174.8	174.1	172.47	171.45	171.28	171.47	171.96			169.99	170.09	172.16	172.1	170.17	170.13	169.2
MW-S	204.92	172	170.94	170.39	169.82	168.66	167.94	167.83	167.89	168.35			166.47	166.52	168.12	166.94	166.41	166.34	165.54

NOTE: Reference elevations for LB-14 and LB-15 assumed to be 0.24 feet lower than ground surface (survey point).
Monitoring wells LB-4S(R), LB-4C, and LB-4D raised on 6/15/98 0.55, 0.44, and 0.72 feet respectively.

Leichner Landfill
Water Level Database
1987 - 2008

Well Number	Elevation (ft,MSL)	13-Nov-89	11-Dec-89	15-Jan-90	16-Feb-90	23-Mar-90	16-Apr-90	14-May-90	18-Jun-90	31-Jul-90	23-Aug-90	12-Sep-90	27-Oct-90	18-Nov-90	10-Dec-90	22-Mar-91	24-Jun-91	23-Sep-91	17-Dec-91
LB-24S	235.21												192.70	192.63	192.55	193.16	193.84	193.15	192.84
LB-25S	203.46												167.55	167.40	167.11	168.31	169.88	168.33	167.69
LB-25C	203.18												167.53	167.35	167.07	168.26	169.82	168.28	167.59
LB-26I	200.17																		
LB-26D	200.70																		
LB-27I	205.28																		
LB-27D	204.61																		
P-1	203.76	168.86	168.53	169.48	---	171.11	170.96	170.87	170.12	169.34	168.51	168.05	167.29	167.26	166.89	168.45	169.85	168.08	168.05
P-2	199.70	DRY	DRY	DRY	---	DRY	169.64	169.33	168.67	DRY	DRY	DRY	DRY	DRY	DRY	199.70	DRY	DRY	DRY
P-4	203.16	169.24	168.95	168.82	---	170.73	171.20	171.04	170.47	169.71	168.96	168.49	167.76	167.45	167.23	168.32	169.85	168.45	167.55
P-6	213.17		170.91	170.70	---	172.44	173.20	174.93	172.36	171.67	170.89	170.44	169.73	169.45	169.15	170.20	171.77	170.44	169.55
P-7	200.19	168.34	167.99	166.74	---	169.74	168.59	167.73	169.48	168.70	167.95	167.48	166.75	166.39	166.19	167.32	168.90	167.32	165.74
P-8	206.46	167.61	DRY	167.15	---	169.08	169.60	169.33	168.67	168.02	167.98	DRY	DRY	DRY	DRY	206.46	168.14	DRY	DRY
P-10	203.32	DRY	DRY	DRY	---	168.07	168.63	168.32	167.68	167.73	DRY	DRY	DRY	DRY	DRY	203.32	DRY	DRY	DRY
MW-1 N	216.52	DRY	DRY	DRY	DRY	DRY	DRY	DRY	DRY	DRY	DRY	DRY	DRY	DRY	216.52	216.52	DRY	DRY	DRY
MW-1 S	216.07	171.95	171.7	171.5	172.47	183.24	173.96	173.81	173.25	172.57	171.75	171.28	170.59	170.26	170.06	171.05	172.66	171.3	170.33
MW-1 E	216.38	DRY	DRY	DRY	DRY	DRY	DRY	DRY	DRY	DRY	DRY	DRY	DRY	DRY	216.38	216.38	DRY	DRY	DRY
MW-2	232.48	194.58	194.52	196.48	197.35	195.7	196.14	198.21	197.83	195.49	195.1	194.88	194.56	194.44	194.4	195.25	195.95	195.07	194.63
MW-3	205.10	166.47	166.13	167.44	168.72	167.97	168.56	169.61	167.63	166.87	166.07	165.6	164.88	164.59	164.4	165.48	167	165.53	164.72
MW-NE	219.80	200.38	200.17	199.98	200.91	201.66	202.21	202.26	202.07	201.57	201.21	200.87	200.27	199.98	199.87	200.71	202.19	201.25	200.48
MW-SW	205.23	168.64	168.33	168.45	169.64	170.15	170.79	170.47	169.8	169.06	168.28	167.77	167.13	166.91	166.64	167.74	169.39	167.92	167.23
MW-S	204.92	165.12	164.94	164.86	165.88	166.24	166.67	166.57	165.99	164.94	164.35	163.95	163.82	163.59	163.53	164.61	166	164.15	164.06

NOTE: Reference elevations for I NOTE: Reference elevations for LB-14 and LB-15 assumed to be 0.24 feet lower than ground surface (survey point).
Monitoring wells LB-4S(R), LB-4(Monitoring wells LB-4S(R), LB-4C, and LB-4D raised on 6/15/98 0.55, 0.44, and 0.72 feet respectively.

Leichner Landfill
Water Level Database
1987 - 2008

Well Number	Elevation (ft,MSL)	17-Mar-92	24-Jun-92	15-Sep-92	7-Dec-92	8-Mar-93	2-Jun-93	22-Sep-93	13-Dec-93	23-Mar-94	21-Jun-94	6-Sep-94	12-Dec-94	8-Mar-95	16-Jun-95	19-Sep-95	18-Dec-95	19-Mar-96	17-Jun-96
LB-24S	235.21	193.76	193.65	192.83	192.23	192.55	193.84	193.44	192.71	192.91	193.12	192.49	192.53	194.82	195.44	194.54	195.63	199.67	199.60
LB-25S	203.46	169.72	166.18	167.62	166.04	166.56	168.64	168.21	166.76	167.45	168.11	166.69	165.85	170.08	171.93	170.37	171.84	179.82	180.09
LB-25C	203.18	169.66	168.11	167.54	165.85	166.47	168.27	168.14	166.68	167.37	168.05	166.63	165.77	170.00	171.86	170.31	171.72	179.71	179.99
LB-26I	200.17			167.34	165.61	166.27	168.36	167.81	166.45	167.17	167.85	166.49	165.59	169.74	171.54	170.02	171.29	178.95	179.23
LB-26D	200.70			168.02	166.31	166.89	169.00	168.57	167.10	167.78	168.46	167.11	166.19	170.39	172.21	170.70	171.90	179.75	180.05
LB-27I	205.28			166.34	164.63	165.32	165.44	166.95	165.52	166.27	166.94	165.53	164.66	168.92	170.65	169.06	170.48	178.31	178.48
LB-27D	204.61			159.48	158.74	159.43	158.20	160.33	159.57	160.57	160.92	159.06	158.84	159.84	163.86	162.06	163.79	170.21	170.72
P-1	203.76	169.71	169.64	167.55	165.78	166.44	168.55	168.09	166.69	167.36	167.99	166.56	165.75	170.03	171.90	170.28	171.79	179.11	180.36
P-2	199.70	DRY																	
P-4	203.16	169.73	170.71	167.94	166.14	166.75	168.85	167.41	166.95	167.60	168.31	166.98	166.03	170.20	172.03	170.52	171.03	179.35	179.75
P-6	213.17	171.58																	
P-7	200.19	168.82	168.76	166.84	165.06	165.76	167.89	167.41	165.97	166.70	167.38	165.95	164.95	169.30	171.03	169.53	170.78	178.38	178.66
P-8	206.46	168.46		DRY	DRY	DRY	-39.49	DRY	-39.94	DRY	DRY	DRY	damaged		-34.67	-36.20	-34.86	-27.48	-27.30
P-10	203.32	167.06	DRY	166.50	DRY	166.45	166.44	166.44	166.44	166.78	166.52	164.42	DRY	167.75	169.41	167.72	169.41	177.97	170.46
MW-1 N	216.52	DRY	DRY	DRY	DRY	DRY	DRY	DRY	201.35	DRY	DRY	DRY	DRY	DRY	DRY	DRY	DRY	DRY	DRY
MW-1 S	216.07	172.33	171.52	170.47	169.1	169.6	171.65	171.25	169.74	170.33	171.04	169.71	168.82	172.93	174.83	173.47	174.27	182.13	182.54
MW-1 E	216.38	DRY	DRY	DRY	DRY	DRY	DRY	DRY	187.13	DRY	DRY	DRY	DRY	DRY	DRY	DRY	DRY	DRY	DRY
MW-2	232.48	198.84	195.71	194.8	194.07	194.52	196.14	195.53	194.72	195.32	197.24	194.38	194.55	199.33	199.74	196.63	198.11	201.98	203.49
MW-3	205.10	166.94	166.95	166.35	163.33	163.91	167.47	165.57	165.67	164.9	167	165.59	163.23	167.5	169.2	167.55	170.49	176.8	178.43
MW-NE	219.80	201.83	201.69	200.56	199.42	199.7	201.56	201.25	200.35	200.5	200.42	199.63	199.27	183.54	204.44	203.27	204.59	210.83	210.58
MW-SW	205.23	169.22		167.28	165.56	165.25	168.31	167.83	166.41	167.25	167.79	166.35	165.54	169.79	171.57	170.08	171.38	179.52	179.76
MW-S	204.92	165.79		163.61	162.76	163.34	165.1	164.32	163.64	164.31	162.9	162.99	162.77	166.62	172.02	166.1	167.68	174.34	174.68

NOTE: Reference elevations for I NOTE: Reference elevations for LB-14 and LB-15 assumed to be 0.24 feet lower than ground surface (survey point).
Monitoring wells LB-4S(R), LB-4CMonitoring wells LB-4S(R), LB-4C, and LB-4D raised on 6/15/98 0.55, 0.44, and 0.72 feet respectively.

Leichner Landfill
Water Level Database
1987 - 2008

Well Number	Elevation (ft,MSL)	16-Sep-96	16-Dec-96	25-Mar-97	16-Jun-97	15-Sep-97	15-Dec-97	18-Mar-98	15-Jun-98	16-Sep-98	16-Dec-98	17-Mar-99	21-Jun-99	15-Sep-99	13-Dec-99	15-Mar-00	12-Jun-00	8-Sep-00	11-Dec-00
LB-24S	235.21	197.80	198.65	202.44				199.69				200.90				197.70			
LB-25S	203.46	177.77	179.12	186.55				183.97				185.77				180.85			
LB-25C	203.18	177.67	179.03	186.44				183.85				185.66				180.75			
LB-26I	200.17	176.97	178.42	184.58	184.41	181.24	180.89	182.99	182.44	179.39	179.10	183.78	182.86	179.87	177.97	180.01	179.08		173.86
LB-26D	200.70	177.78	179.10	186.35	185.21	182.03	181.49	183.83	182.65	180.17	179.82	185.60	183.67	180.66	178.70	180.77	179.85		174.58
LB-27I	205.28	176.17	177.78	185.16	183.87	180.55	180.17	182.39	181.50	178.64	178.46	184.32	182.24	179.15	177.26	179.34	177.34		173.05
LB-27D	204.61	168.92	170.41	176.85	176.64	173.81	173.88	175.68	175.24	172.11	171.99	177.11	175.87	172.75	171.24	172.92	172.04		166.93
P-1	203.76	177.92	179.33	186.93	Abandoned	6/10/97													
P-2	199.70																		
P-4	203.16	177.51	178.80	186.00	Abandoned	6/10/97													
P-6	213.17																		
P-7	200.19	176.44	177.96	185.08	Abandoned	6/10/97													
P-8	206.46	-29.45	-27.88	-20.78	Abandoned	6/10/97													
P-10	203.32	175.3	177.33	185.41	Abandoned	6/10/97													
MW-1 N	216.52	DRY	DRY	DRY				DRY											
MW-1 S	216.07	180.35	181.11	188.44				186.12				187.72				183.06			
MW-1 E	216.38	DRY	DRY	188.44				DRY											
MW-2	232.48	199.72	202.9	206.14	Abandoned	6/10/97													
MW-3	205.10	176.14	177.73	185.05	Abandoned	6/10/97													
MW-NE	219.80	208.38	209.45	213.43				210.15				211.15				207.43		204.70	
MW-SW	205.23	177.36	178.87	186.27				183.66				185.51				180.53			
MW-S	204.92	172.77	174.18	180.43				179				180.38				176.14			

NOTE: Reference elevations for I NOTE: Reference elevations for LB-14 and LB-15 assumed to be 0.24 feet lower than ground surface (survey point).
Monitoring wells LB-4S(R), LB-4CMonitoring wells LB-4S(R), LB-4C, and LB-4D raised on 6/15/98 0.55, 0.44, and 0.72 feet respectively.

Leichner Landfill
Water Level Database
1987 - 2008

Well Number	Elevation (ft,MSL)	12-Mar-01	13-Sep-01		18-Mar-02	18-Sep-02	12-Mar-03	22-Sep-03	23-Feb-04	31-Aug-04	7-Mar-05	13-Sep-05	13-Mar-06	11-Sep-06	5-Mar-07	18-Sep-07	17-Mar-08	15-Sep-08
LB-24S	235.21	193.94	192.59		195.15		195.25	194.64	195.65	194.23	193.37	190.73	196.60	195.49	197.34	195.40	196.78	194.82
LB-25S	203.46		decomissioned 9/01															
LB-25C	203.18		decomissioned 9/01															
LB-26I	200.17	172.69	170.06		172.65	170.65	171.21	170.96	171.99	170.47	168.46	168.62	173.61	171.75	175.29	172.37	175.30	172.54
LB-26D	200.70	173.34	170.67		173.25		171.84	171.69	172.70	171.13	169.08	168.92	174.31	172.46	176.08	173.12	176.05	173.20
LB-27I	205.28	171.89	169.19		171.87	169.74	169.42	170.06	171.26	169.54	167.53	167.67	172.77	170.79	174.43	171.44	174.43	171.58
LB-27D	204.61	165.80	162.63		165.49		164.13	163.04	164.72	162.61	161.41	160.89	165.88	163.31	167.26	164.08	167.65	164.51
P-1	203.76																	
P-2	199.70																	
P-4	203.16																	
P-6	213.17																	
P-7	200.19																	
P-8	206.46																	
P-10	203.32																	
MW-1 N	216.52								Dry	Dry	Dry	Dry	Dry	Dry	Dry	Dry	NA	NA
MW-1 S	216.07	175.73			175.62		174.21	174.36	175.13	173.76	171.72	168.70	176.94	175.25	178.66	175.88	178.66	175.93
MW-1 E	216.38								Dry	Dry	Dry	Dry	Dry	Dry	Dry	Dry	NA	NA
MW-2	232.48																	
MW-3	205.10																	
MW-NE	219.80	202.03	199.33		203.16		203.46	202.97	204.12	202.28	200.7	199.21	205.63	204.07	207.17	204.07	206.32	203.85
MW-SW	205.23		decomissioned 9/01															
MW-S	204.92		decomissioned 9/01															

NOTE: Reference elevations for Monitoring wells LB-4S(R), LB-4

NOTE: Reference elevations for LB-14 and LB-15 assumed to be 0.24 feet lower than ground surface (survey point).
Monitoring wells LB-4S(R), LB-4C, and LB-4D raised on 6/15/98 0.55, 0.44, and 0.72 feet respectively.

Groundwater Elevation Hydrographs

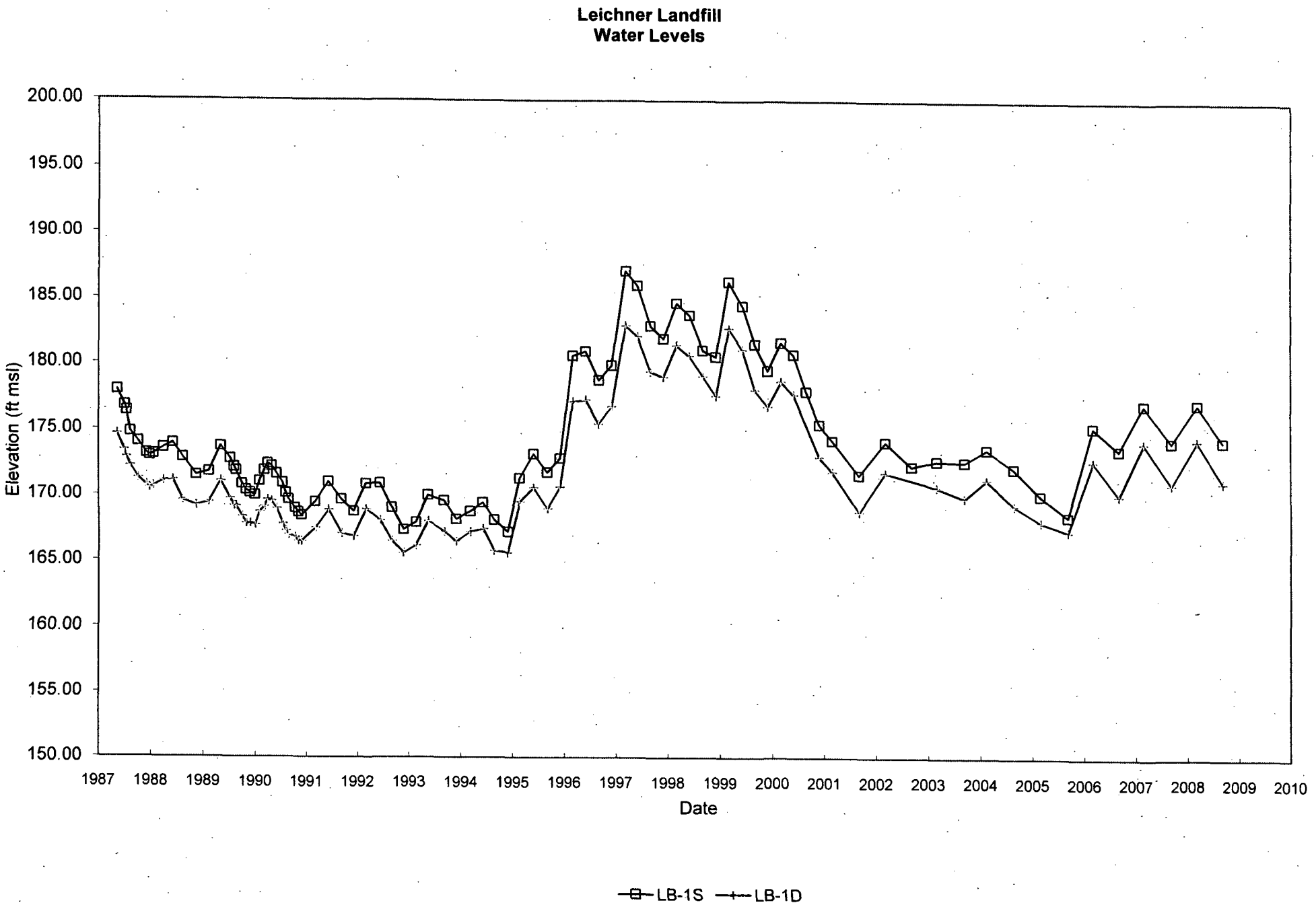

LBLR-water level database-2008.XLS, LB-1

Shaw Environmental, Inc.

Leichner Landfill
Water Levels

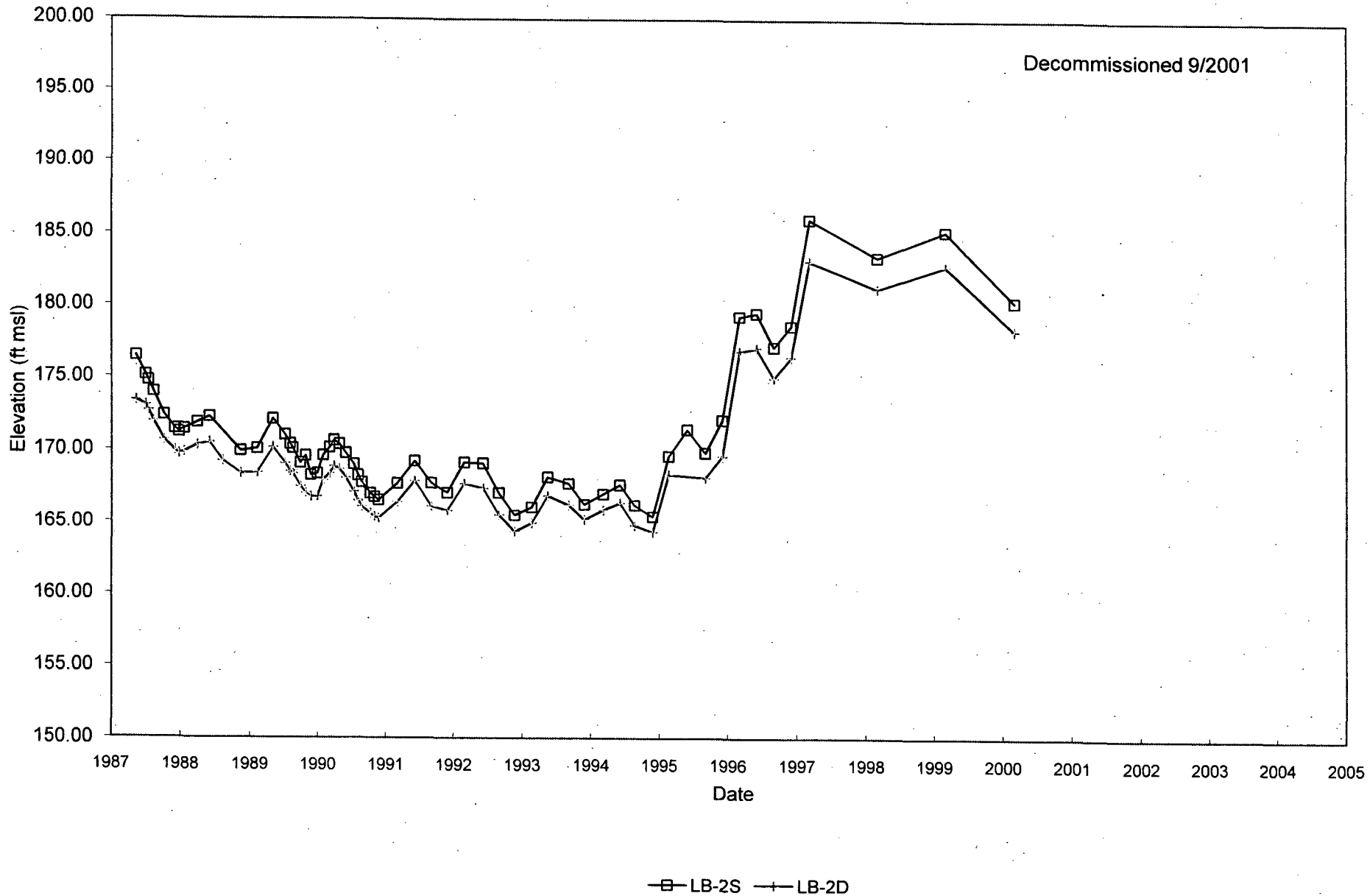

LBLR-water level database-2008.XLS, LB-2

Shaw Environmental, Inc.

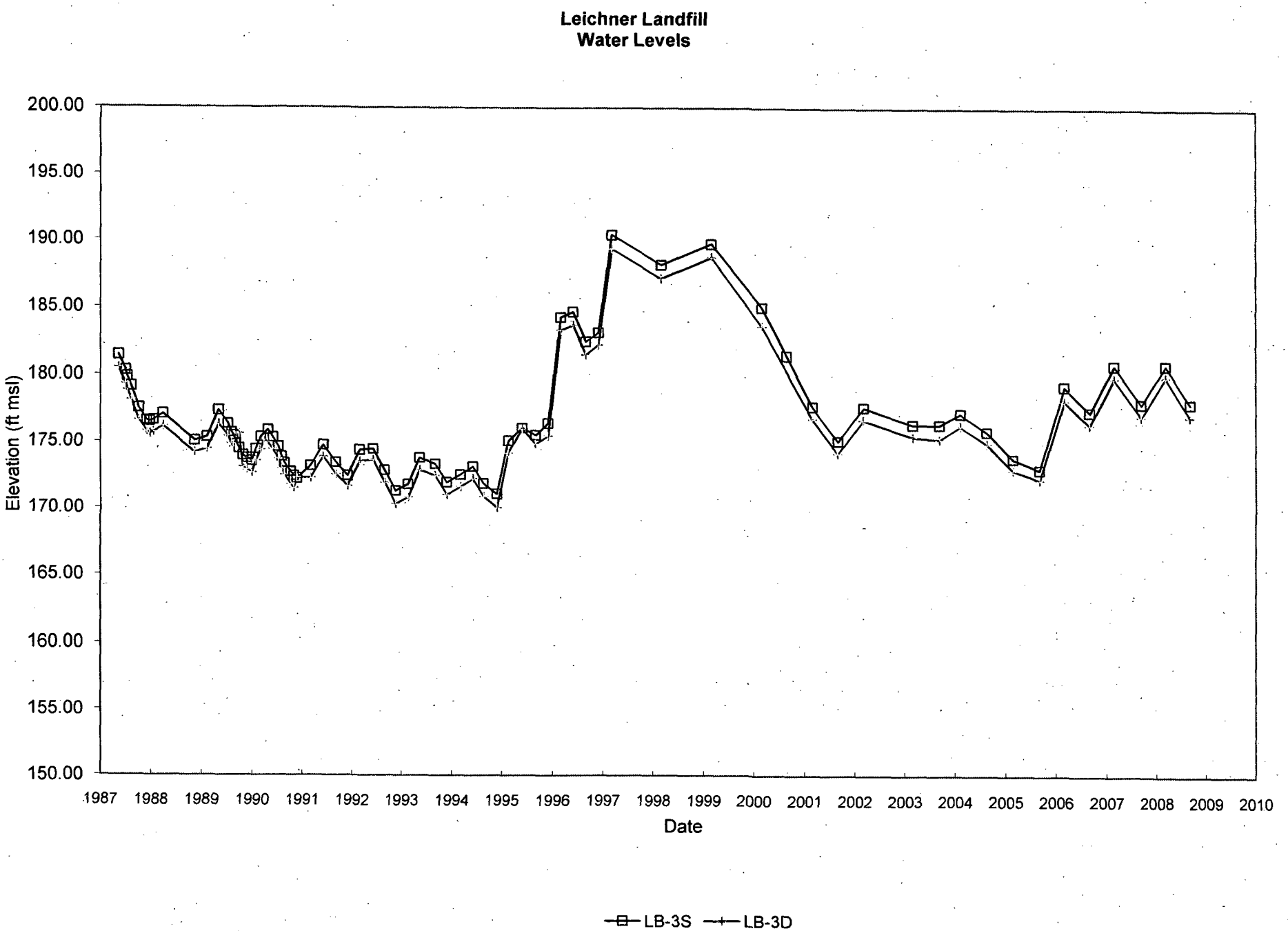
Leichner Landfill
Water Levels
200.00
195.00
190.00
185.00
180.00
175.00
170.00
165.00
160.00
155.00
150.00
Elevation (ft msl)
1987
1988
1989
1990
1991
1992
1993
1994
1995
1996
1997
1998
1999
2000
2001
2002
2003
2004
2005
2006
2007
2008
2009
2010
Date
LB-3S
LB-3D

Leichner Landfill
Water Levels

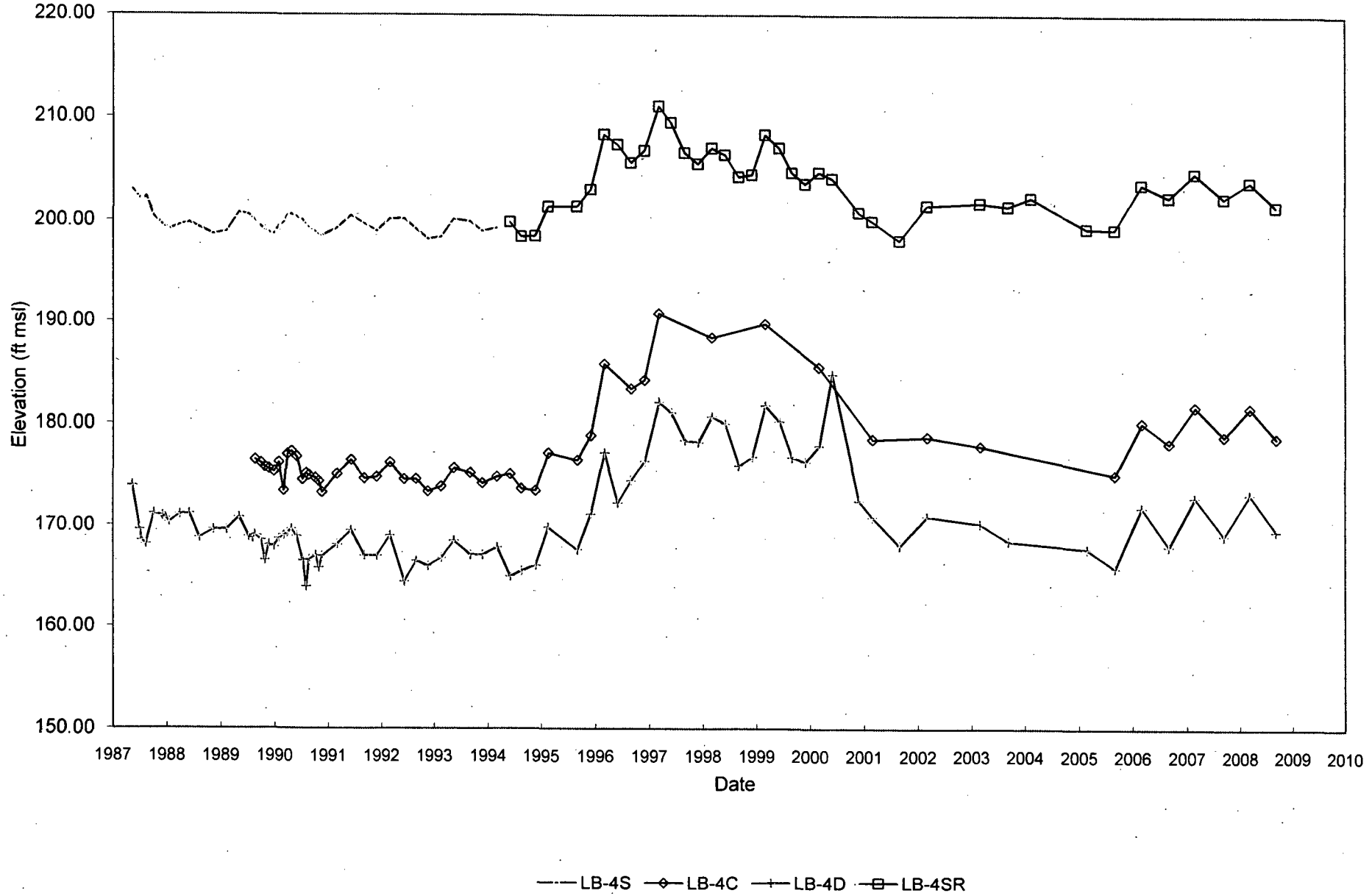

LBLR-water level database-2008.XLS, LB-4

Shaw Environmental, Inc.

Leichner Landfill
Water Levels

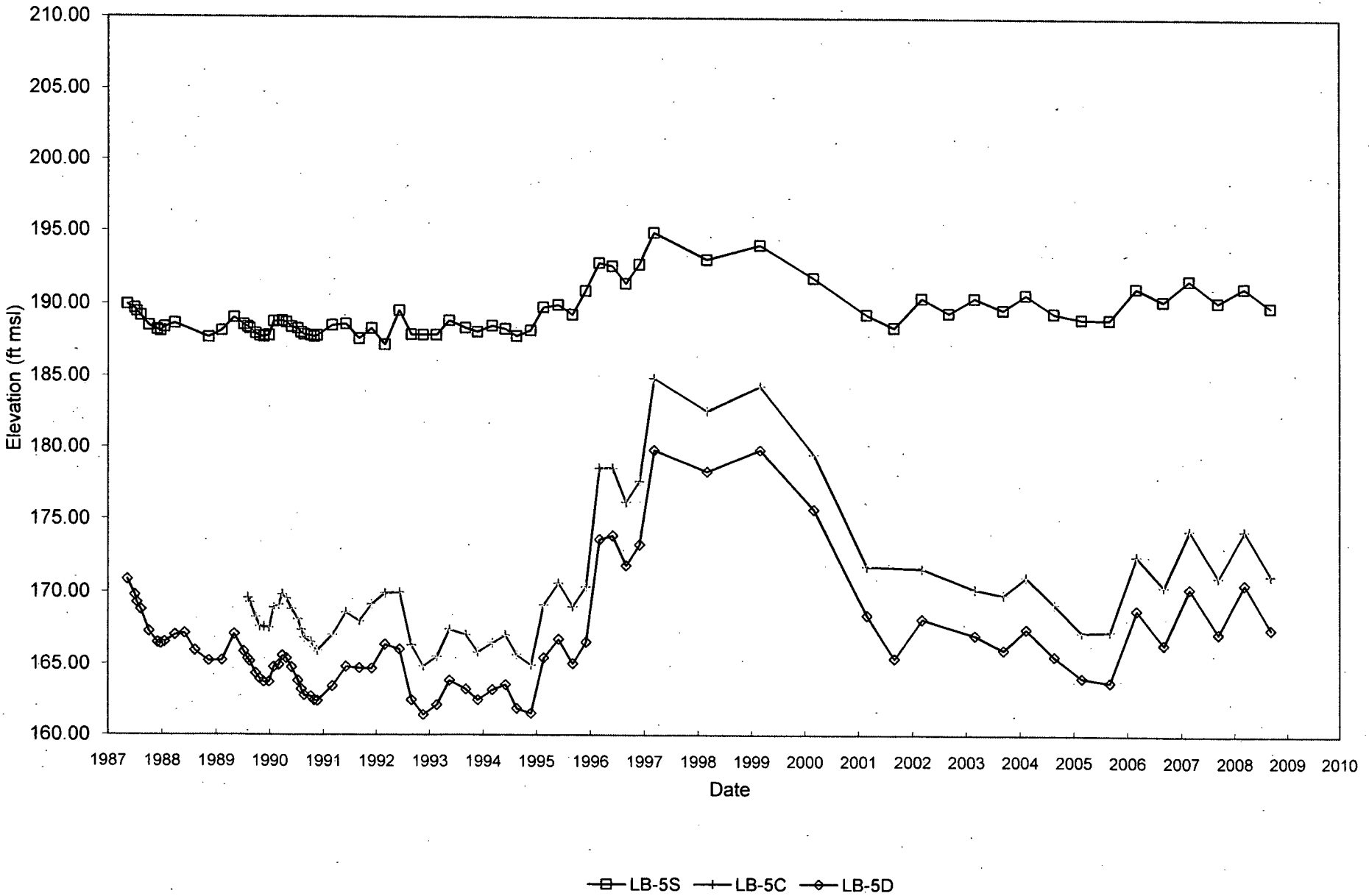

LBLR-water level database-2008.XLS, LB-5

Shaw Environmental, Inc.

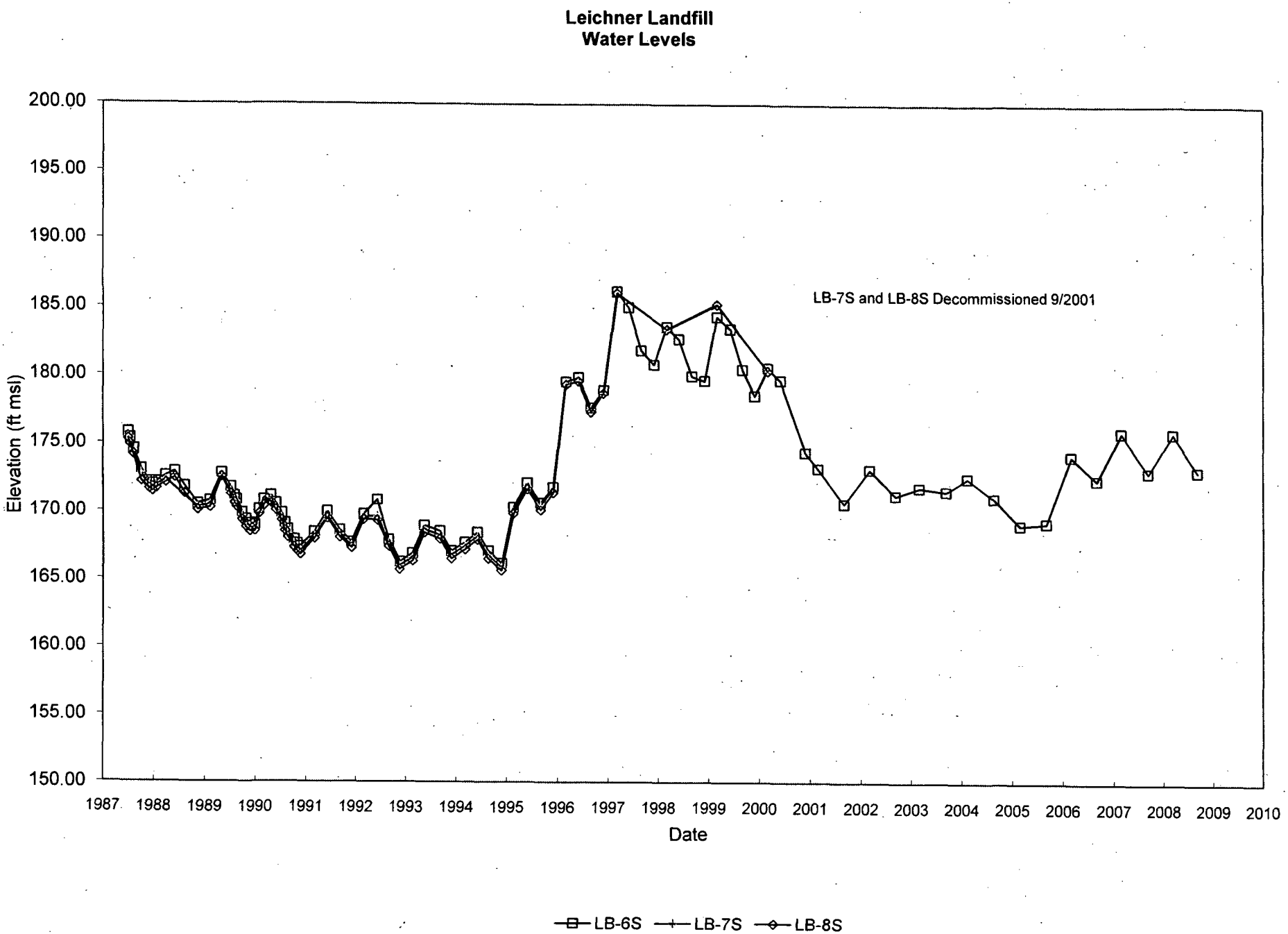

LBLR-water level database-2008.XLS, LB-6,7,8

Shaw Environmental, Inc.

Leichner Landfill
Water Levels

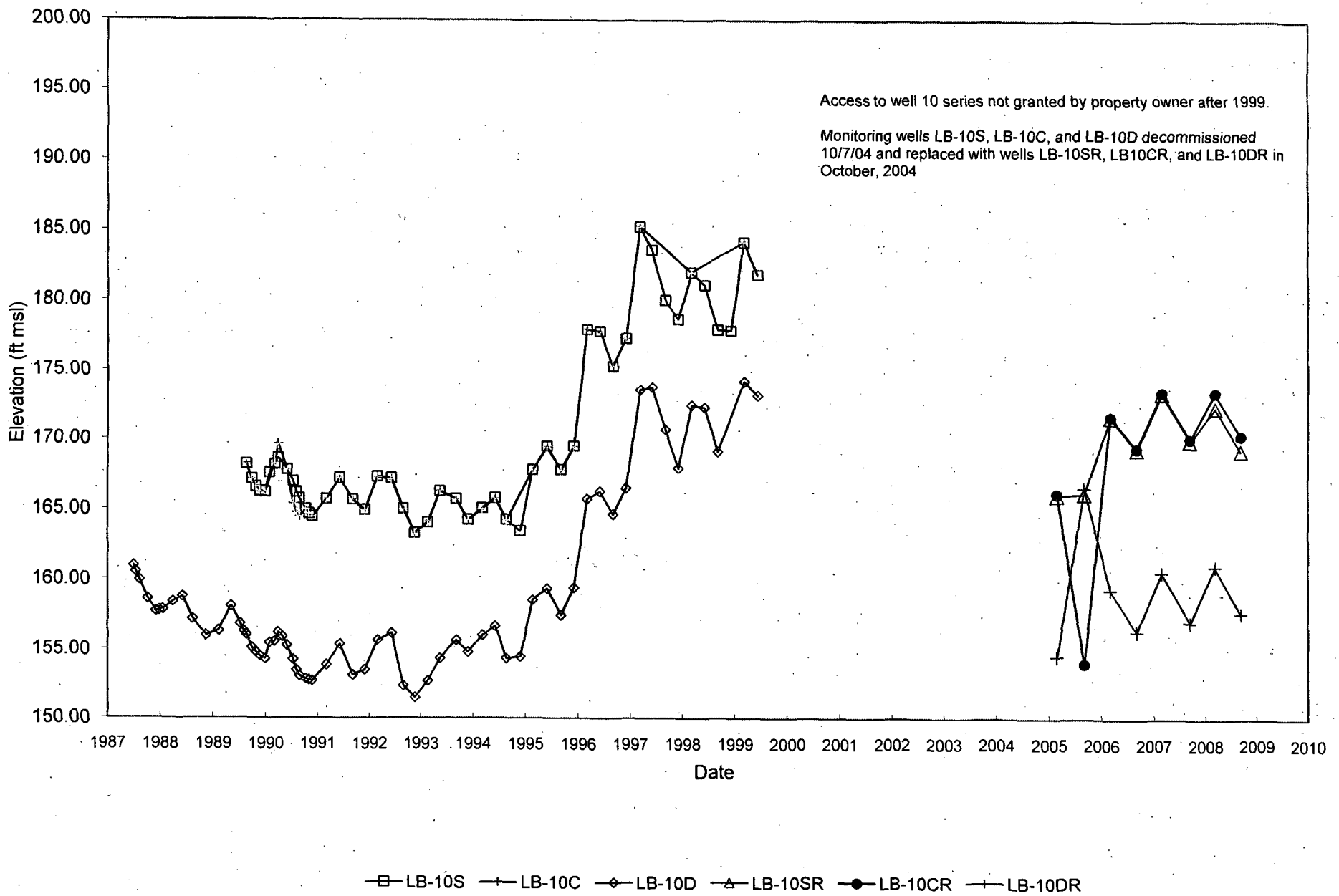

LBLR-water level database-2008.XLS, LB-10

Shaw Environmental, Inc.

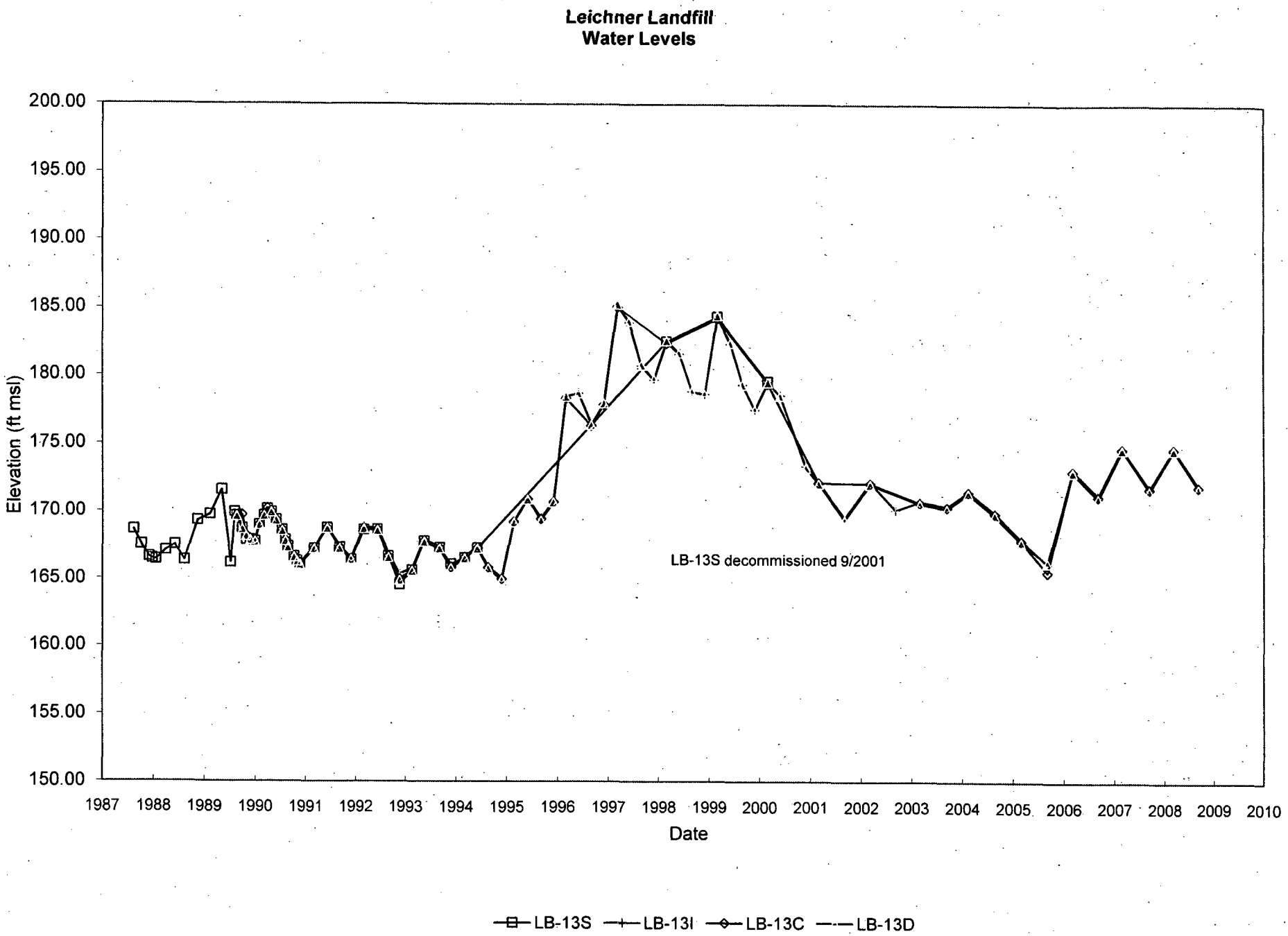

LBLR-water level database-2008.XLS, LB-13

Shaw Environmental, Inc.

Leichner Landfill
Water Levels

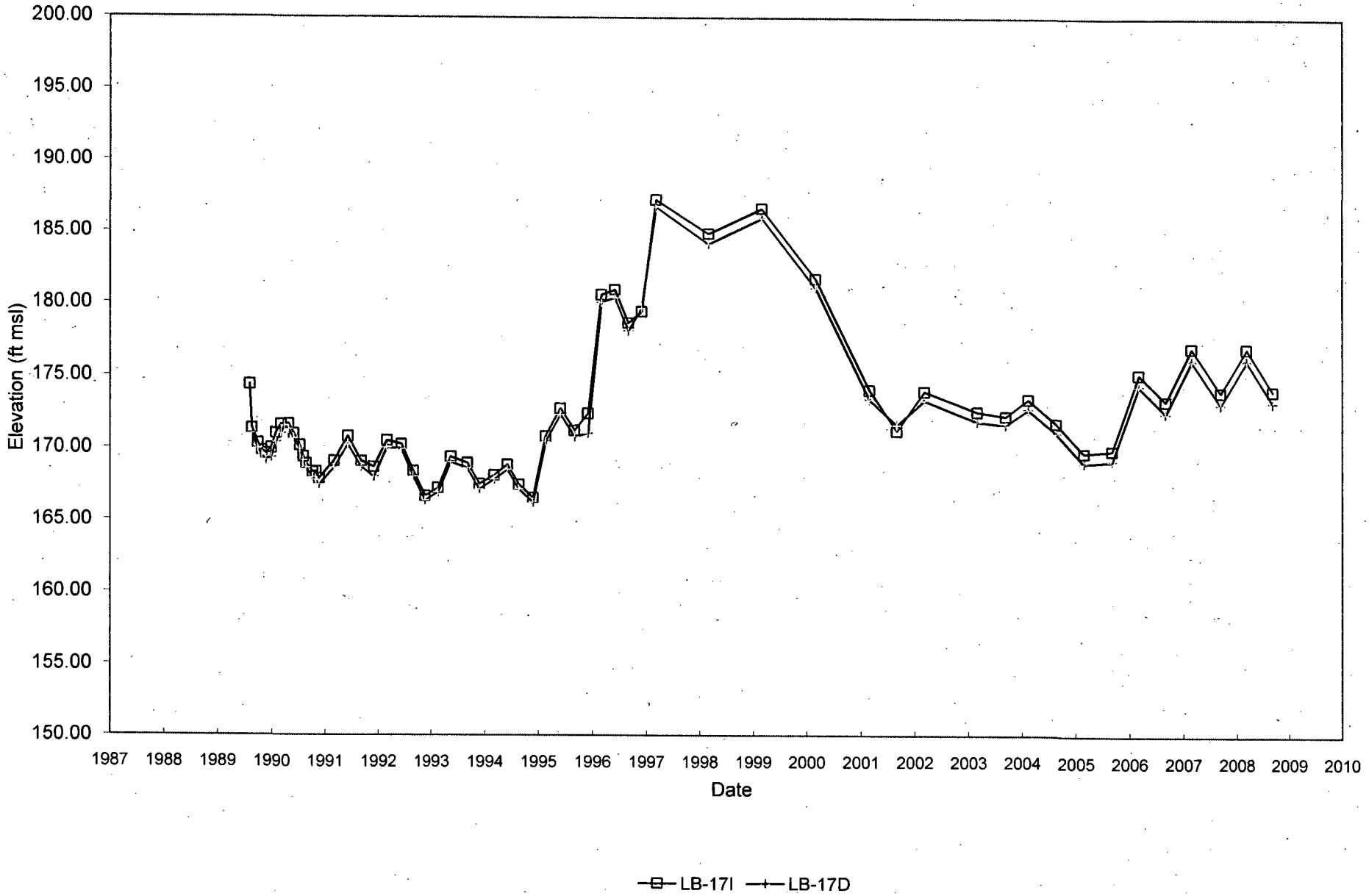

LBLR-water level database-2008.XLS, LB-17

Shaw Environmental, Inc.

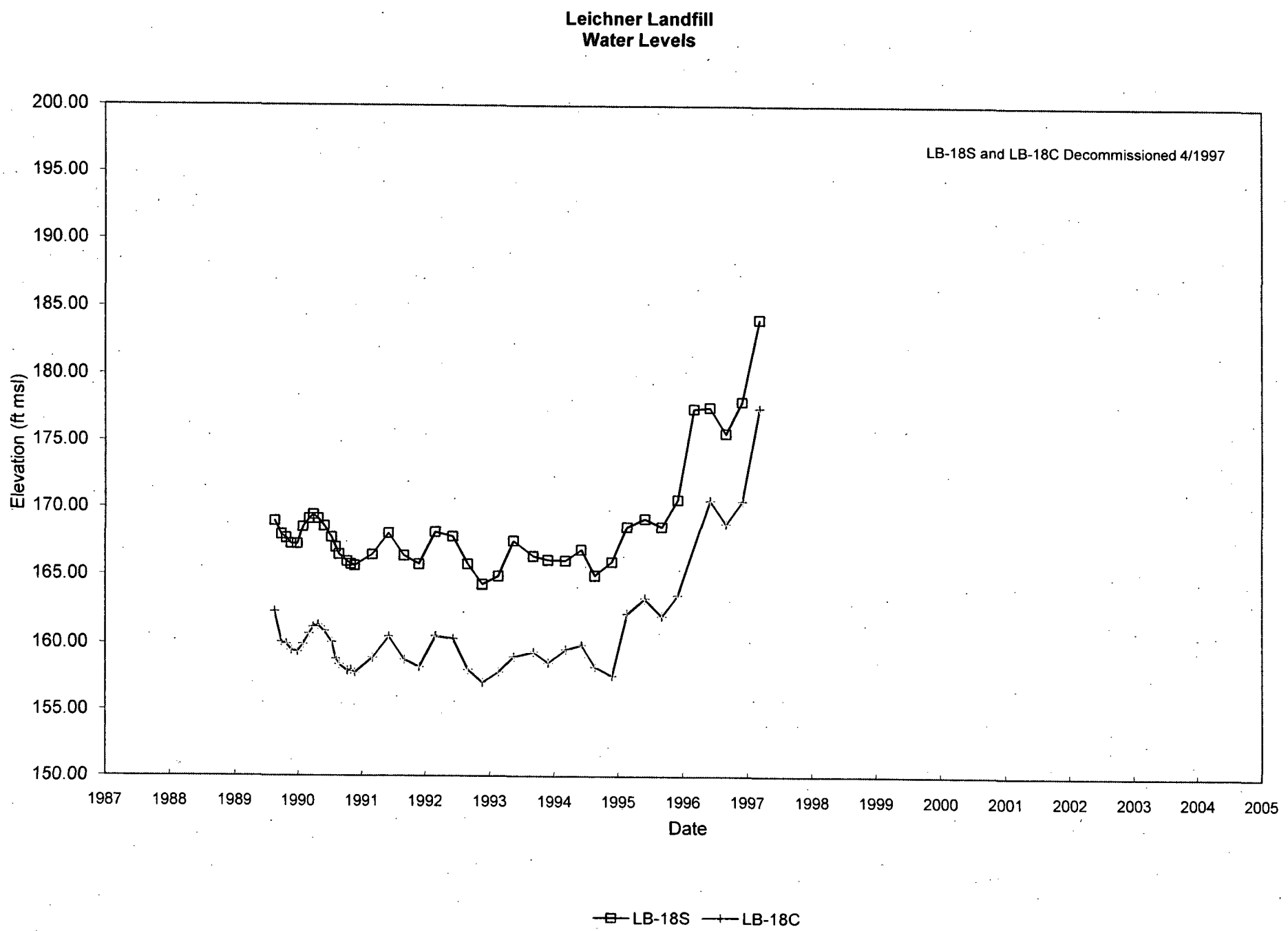

LBLR-water level database-2008.XLS, LB-18

Shaw Environmental, Inc.

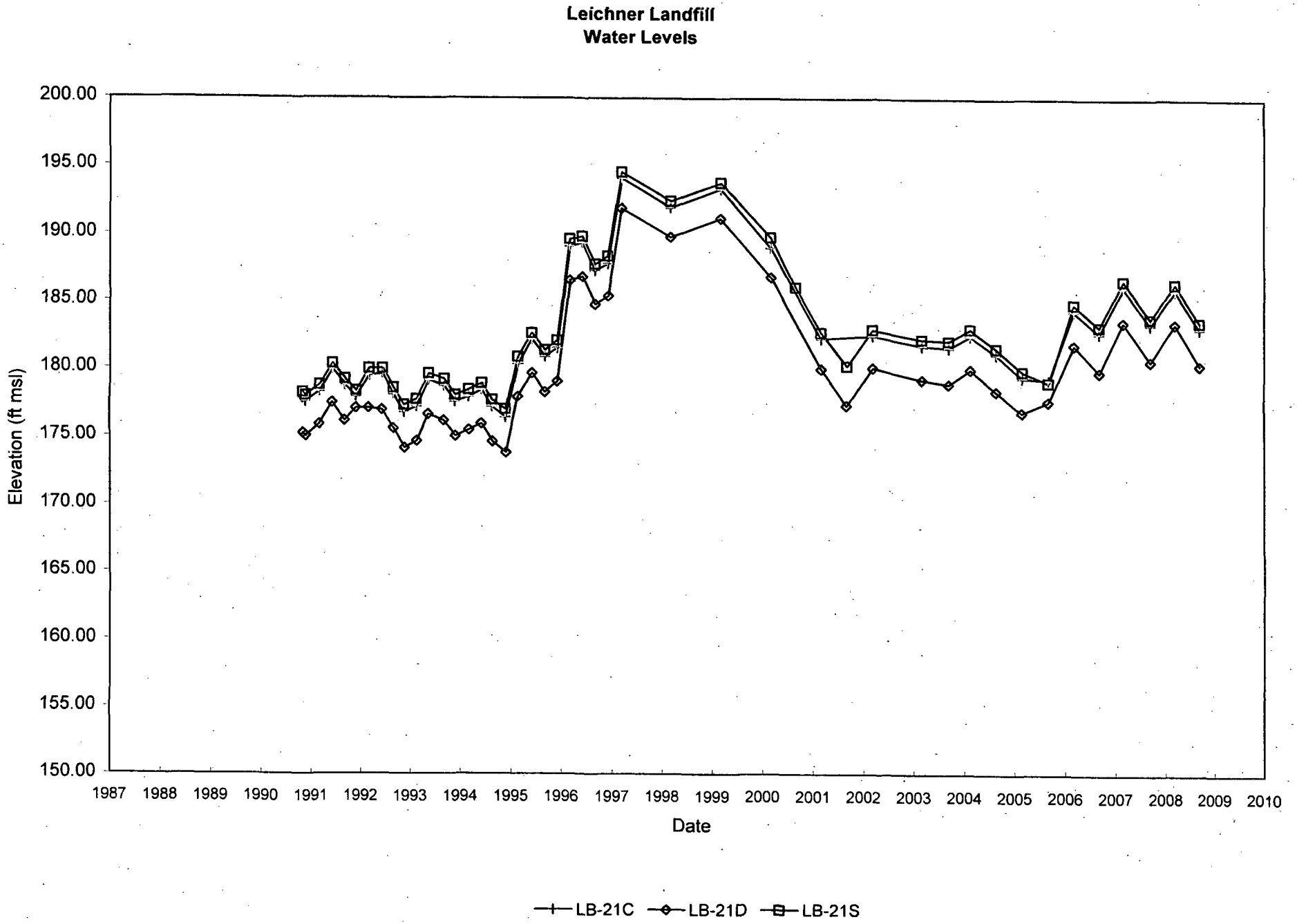

LBLR-water level database-2008.XLS, LB-21

Shaw Environmental, Inc.

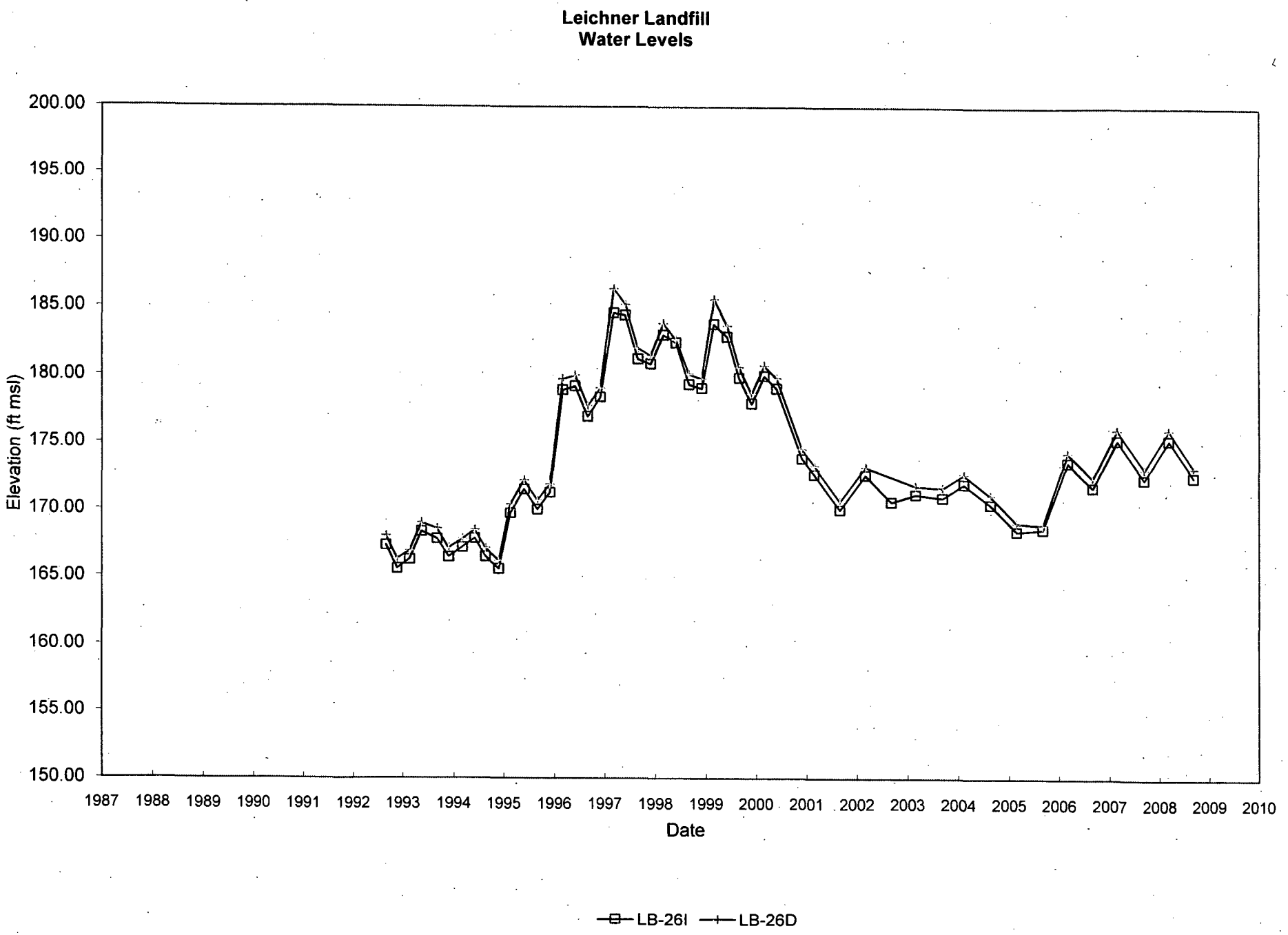

LBLR-water level database-2008.XLS, LB-26

Shaw Environmental, Inc.

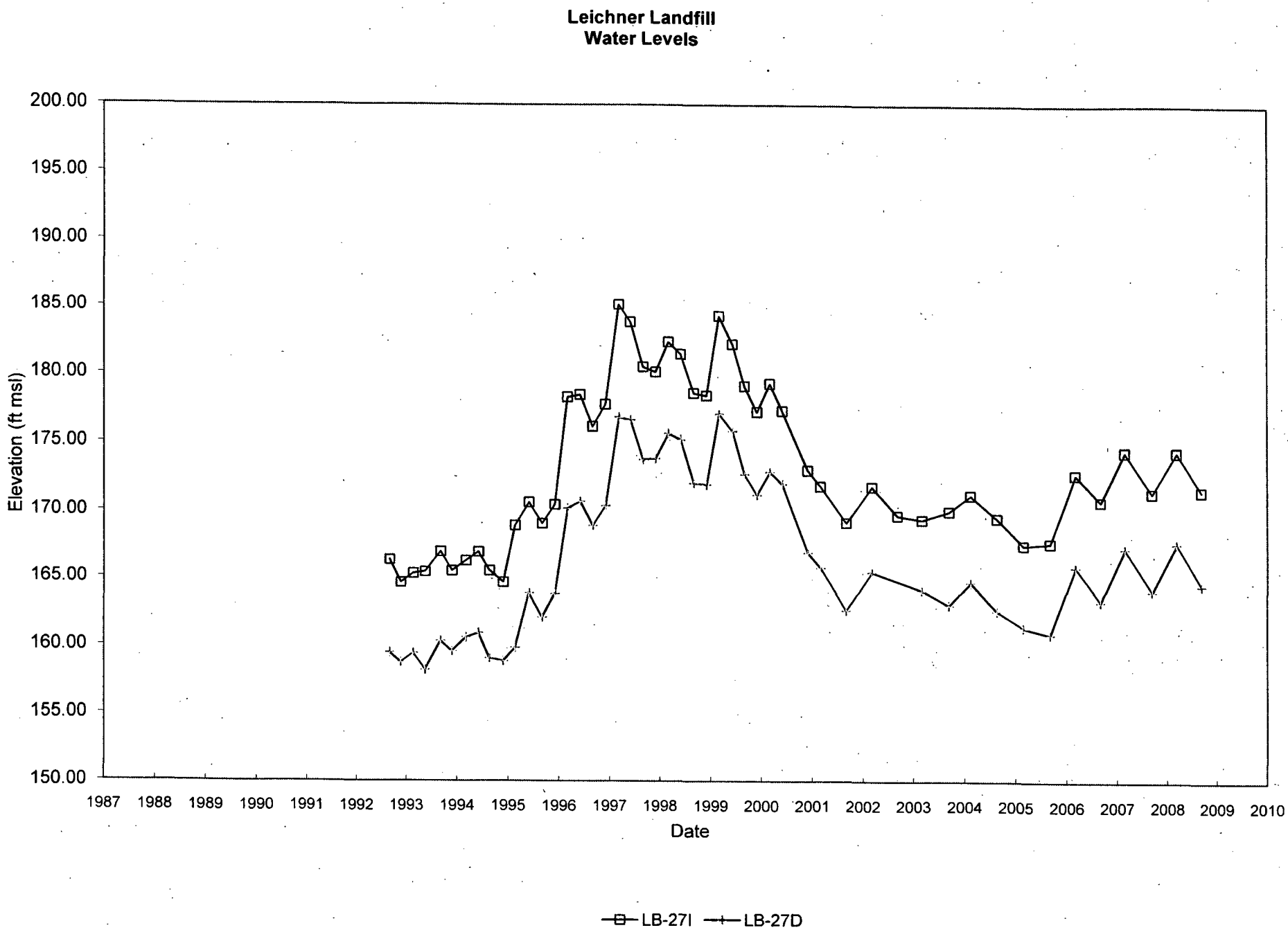

LBLR-water level database-2008.XLS, LB-27

Shaw Environmental, Inc.