Geocortex IMF Viewer
Internet Mapping Framework

1. NW 9 AV

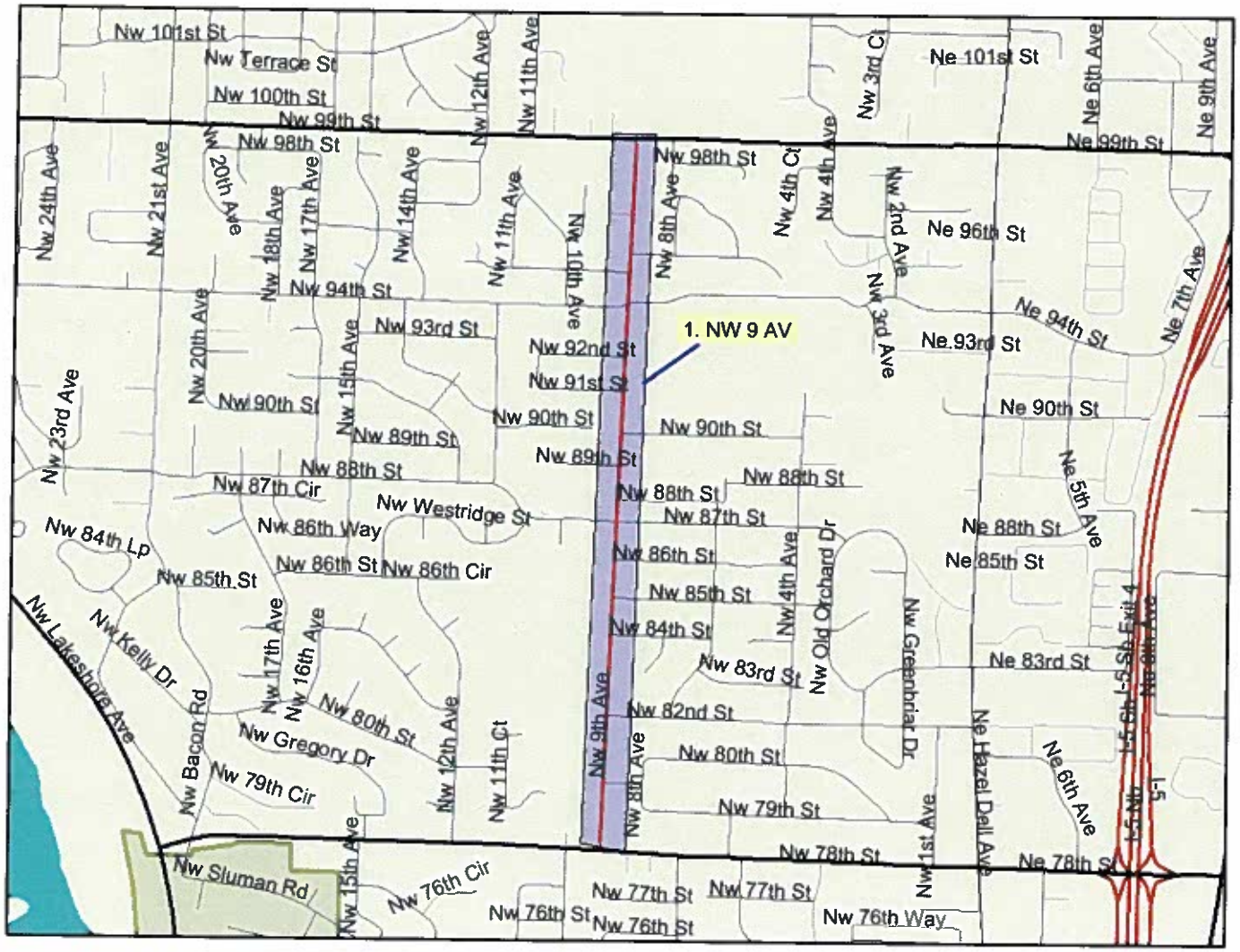

Legend

- Roads
- Alley
- Arterial
- DNR
- DNR (Private Land)
- Driveway
- Interstate
- Interstate Ramp
- Primary Arterial
- Private Roads
- Private Roads w/o Names
- Public Roads
- SR Ramp
- State Route
- Waterbodies
- Rural Centers
- City Boundaries
- Urban Growth Boundaries
- County Boundary

0 1400 2800 4200 ft.

Map center: 1083445, 136346

Scale: 1:14,427

This map is a user generated static output from an Internet mapping site and is for general reference only. Data layers that appear on this map may or may not be accurate, current, or otherwise reliable. THIS MAP IS NOT TO BE USED FOR NAVIGATION.

Geocortex IMF Viewer
Internet Mapping Framework

2. NW 119 St

Legend

- Roads
- Alley
- Arterial
- DNR
- DNR (Private Land)
- Driveway
- Interstate
- Interstate Ramp
- Primary Arterial
- Private Roads
- Private Roads w/o Names
- Public Roads
- SR Ramp
- State Route
- Waterbodies
- Rural Centers
- City Boundaries
- Urban Growth Boundaries
- County Boundary

0 1750 3500 5250 ft.

Map center: 1081427, 143502

Scale: 1:18,323

This map is a user generated static output from an Internet mapping site and is for general reference only. Data layers that appear on this map may or may not be accurate, current, or otherwise reliable. THIS MAP IS NOT TO BE USED FOR NAVIGATION.

Geocortex IMF Viewer
Internet Mapping Framework

3a and 3b NE 72 Av

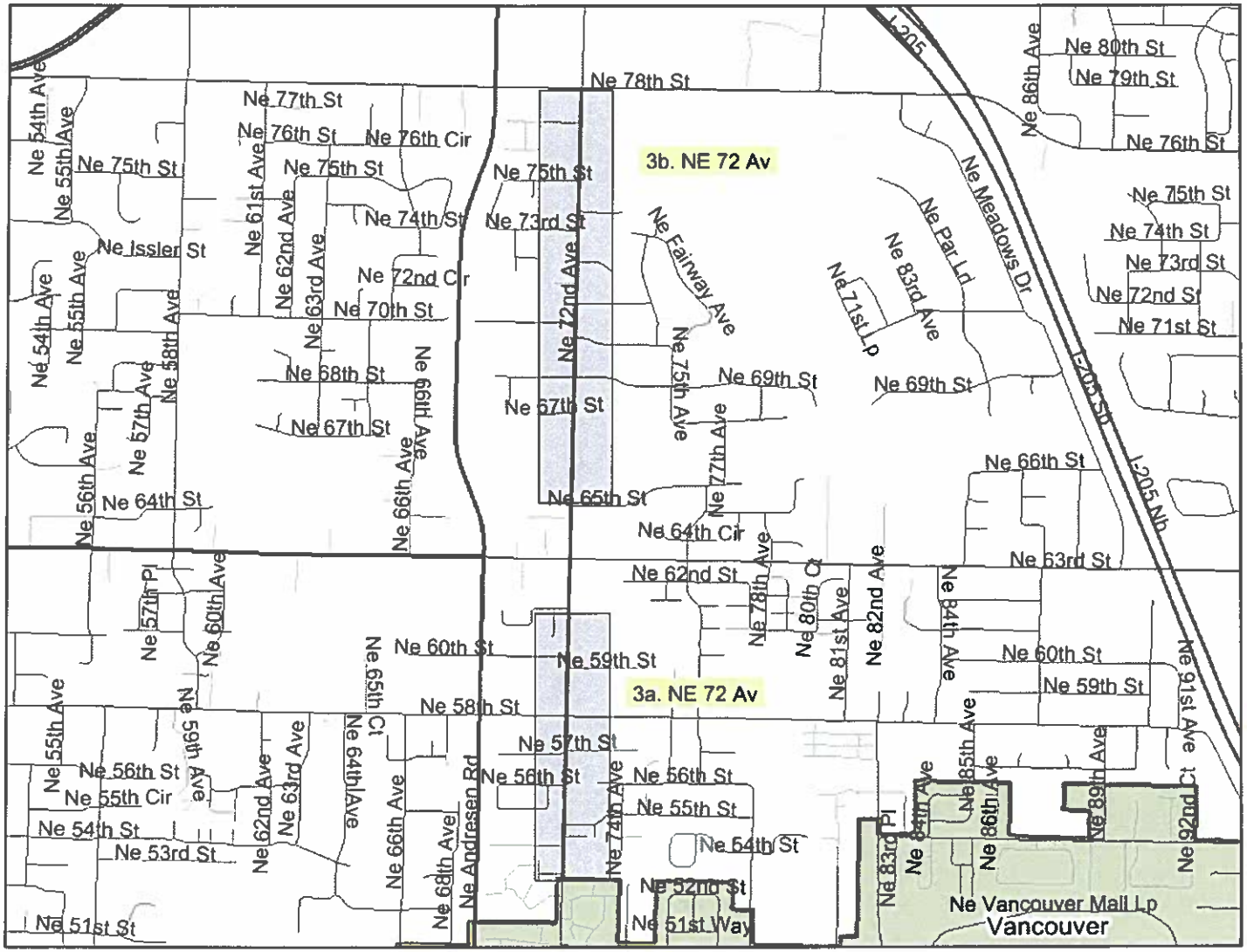

Legend

- Roads
- Alley
- Arterial
- DNR
- DNR (Private Land)
- Driveway
- Interstate
- Interstate Ramp
- Primary Arterial
- Private Roads
- Private Roads w/o Names
- Public Roads
- SR Ramp
- State Route
- Rural Centers
- City Boundaries

0 1600 3200 4800 ft.

Map center: 1104205, 129860

Scale: 1:16,918

This map is a user generated static output from an Internet mapping site and is for general reference only. Data layers that appear on this map may or may not be accurate, current, or otherwise reliable. THIS MAP IS NOT TO BE USED FOR NAVIGATION.

Geocortex IMF Viewer
Internet Mapping Framework

4. SE GIBSON RD

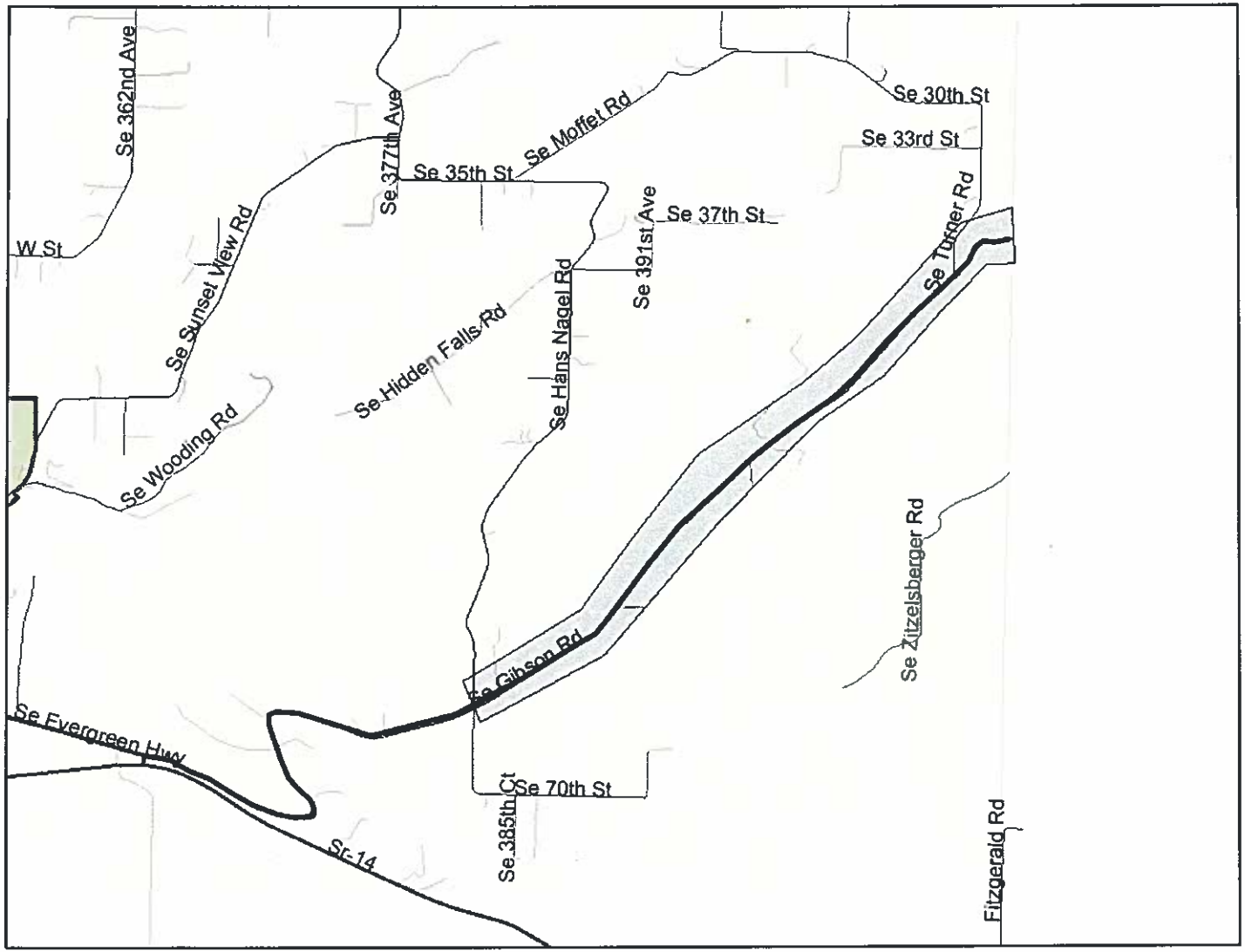

Legend

- Roads
- Alley
- Arterial
- DNR
- DNR (Private Land)
- Driveway
- Interstate
- Interstate Ramp
- Primary Arterial
- Private Roads
- Private Roads w/o Names
- Public Roads
- SR Ramp
- State Route
- Rural Centers
- City Boundaries
- County Boundary

0 3000 6000 9000 ft.

Map center: 1186812, 96501

Scale: 1:30,401

This map is a user generated static output from an Internet mapping site and is for general reference only. Data layers that appear on this map may or may not be accurate, current, or otherwise reliable. THIS MAP IS NOT TO BE USED FOR NAVIGATION.

Geocortex IMF Viewer
Internet Mapping Framework

5a and 5b NE-NW 199 St

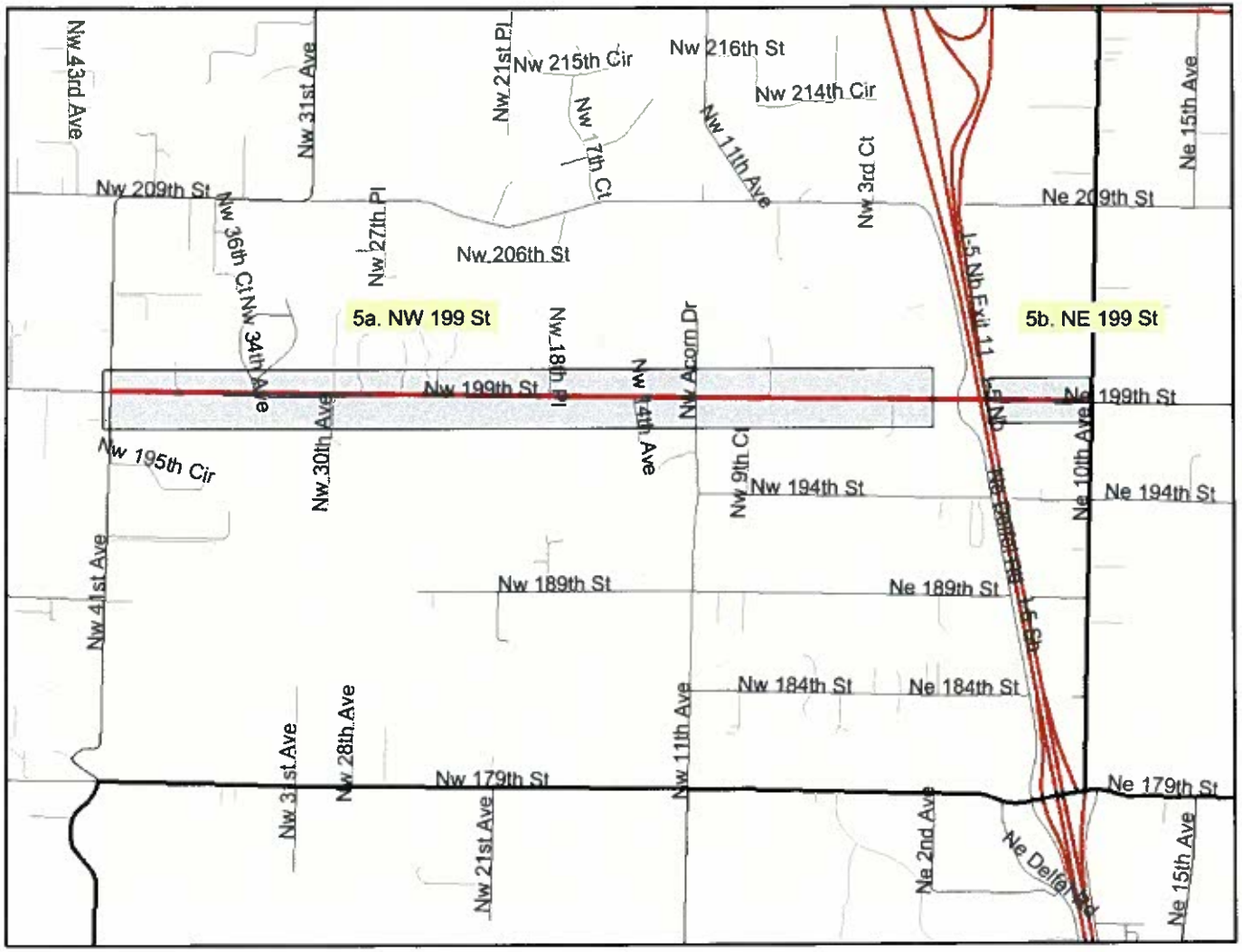

Legend

- Roads
- Alley
- Arterial
- DNR
- DNR (Private Land)
- Driveway
- Interstate
- Interstate Ramp
- Primary Arterial
- Private Roads
- Private Roads w/o Names
- Public Roads
- SR Ramp
- State Route
- Rural Centers
- City Boundaries
- County Boundary

0 2500 5000 7500 ft.

Map center: 1082516, 164076

Scale: 1:26,864

This map is a user generated static output from an Internet mapping site and is for general reference only. Data layers that appear on this map may or may not be accurate, current, or otherwise reliable. THIS MAP IS NOT TO BE USED FOR NAVIGATION.

Geocortex IMF Viewer
Internet Mapping Framework

6. NE 20 Av - Union Rd

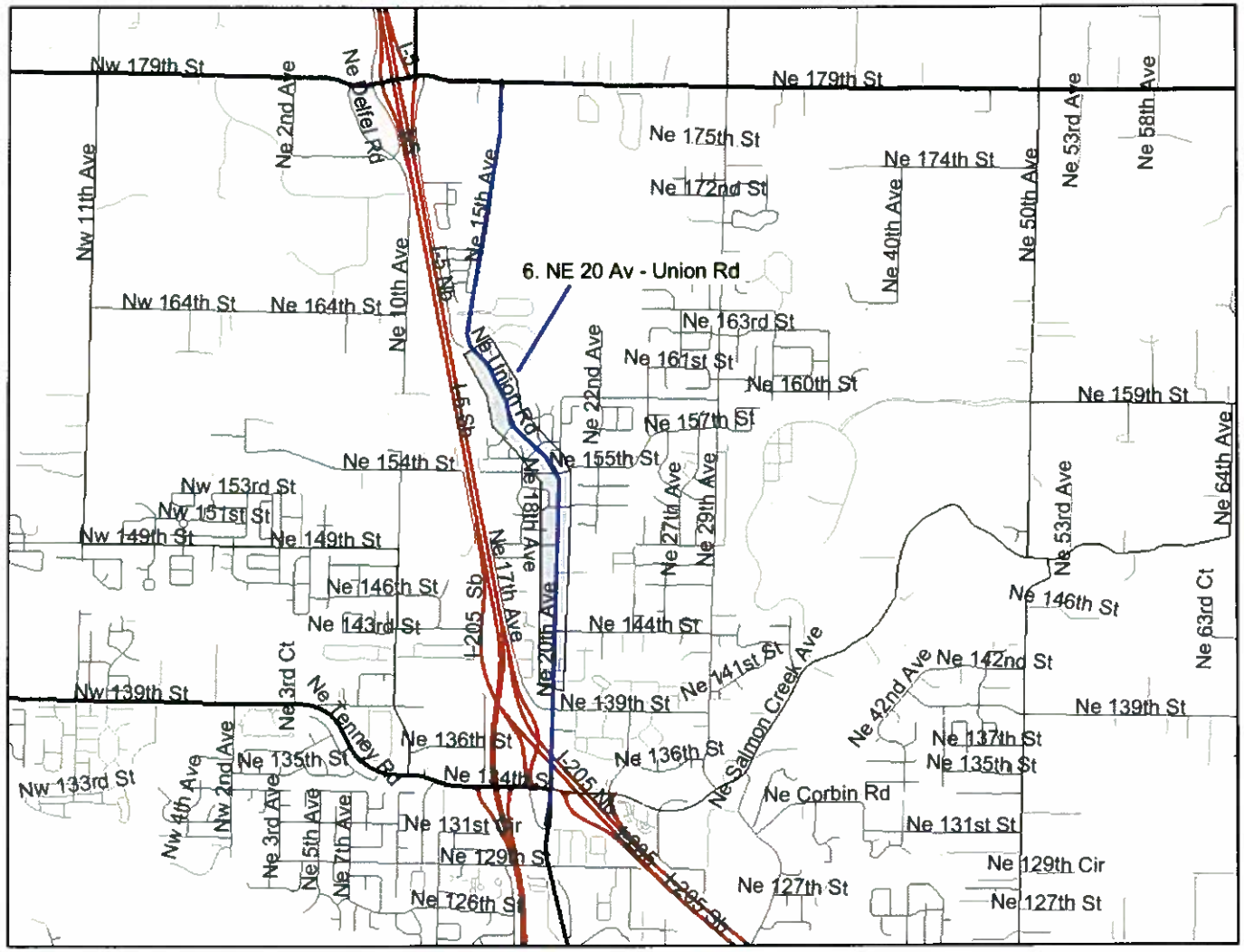

Legend

- Roads
- Alley
- Arterial
- DNR
- DNR (Private Land)
- Driveway
- Interstate
- Interstate Ramp
- Primary Arterial
- Private Roads
- Private Roads w/o Names
- Public Roads
- SR Ramp
- State Route
- Rural Centers
- City Boundaries
- County Boundary

0 3250 6500 9750 ft.

Map center: 1092201, 153092

Scale: 1:33,652

This map is a user generated static output from an Internet mapping site and is for general reference only. Data layers that appear on this map may or may not be accurate, current, or otherwise reliable. THIS MAP IS NOT TO BE USED FOR NAVIGATION.

Geocortex IMF Viewer
Internet Mapping Framework

7. NE 76 - 78 St

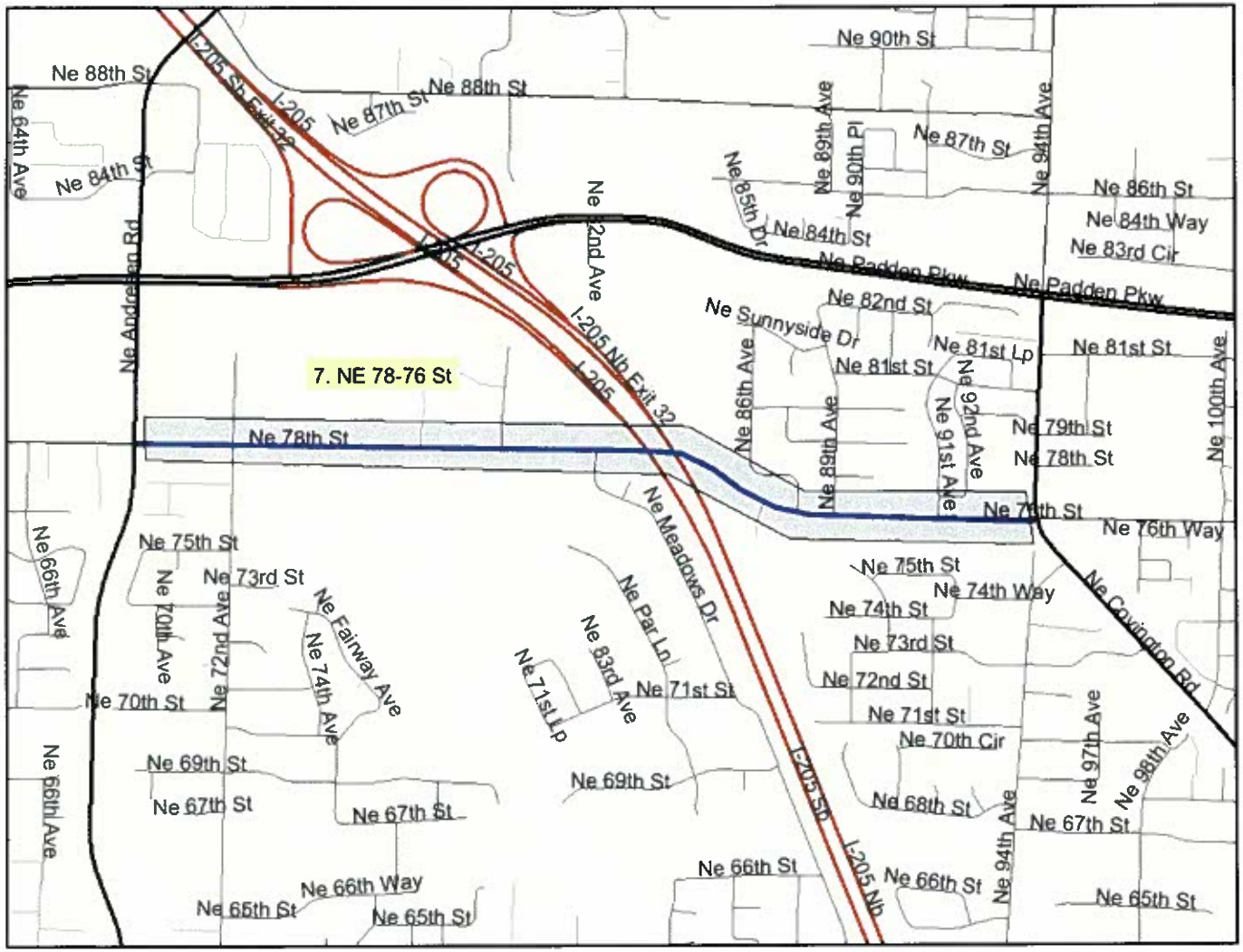

Legend

- Roads
- Alley
- Arterial
- DNR
- DNR (Private Land)
- Driveway
- Interstate
- Interstate Ramp
- Primary Arterial
- Private Roads
- Private Roads w/o Names
- Public Roads
- SR Ramp
- State Route
- Rural Centers
- City Boundaries
- County Boundary

0 1400 2800 4200 ft.

Map center: 1106716, 132900

Scale: 1:14,949

This map is a user generated static output from an Internet mapping site and is for general reference only. Data layers that appear on this map may or may not be accurate, current, or otherwise reliable. THIS MAP IS NOT TO BE USED FOR NAVIGATION.

Geocortex IMF Viewer
Internet Mapping Framework

8. NW 21 Av - Hathaway Rd - 139 St

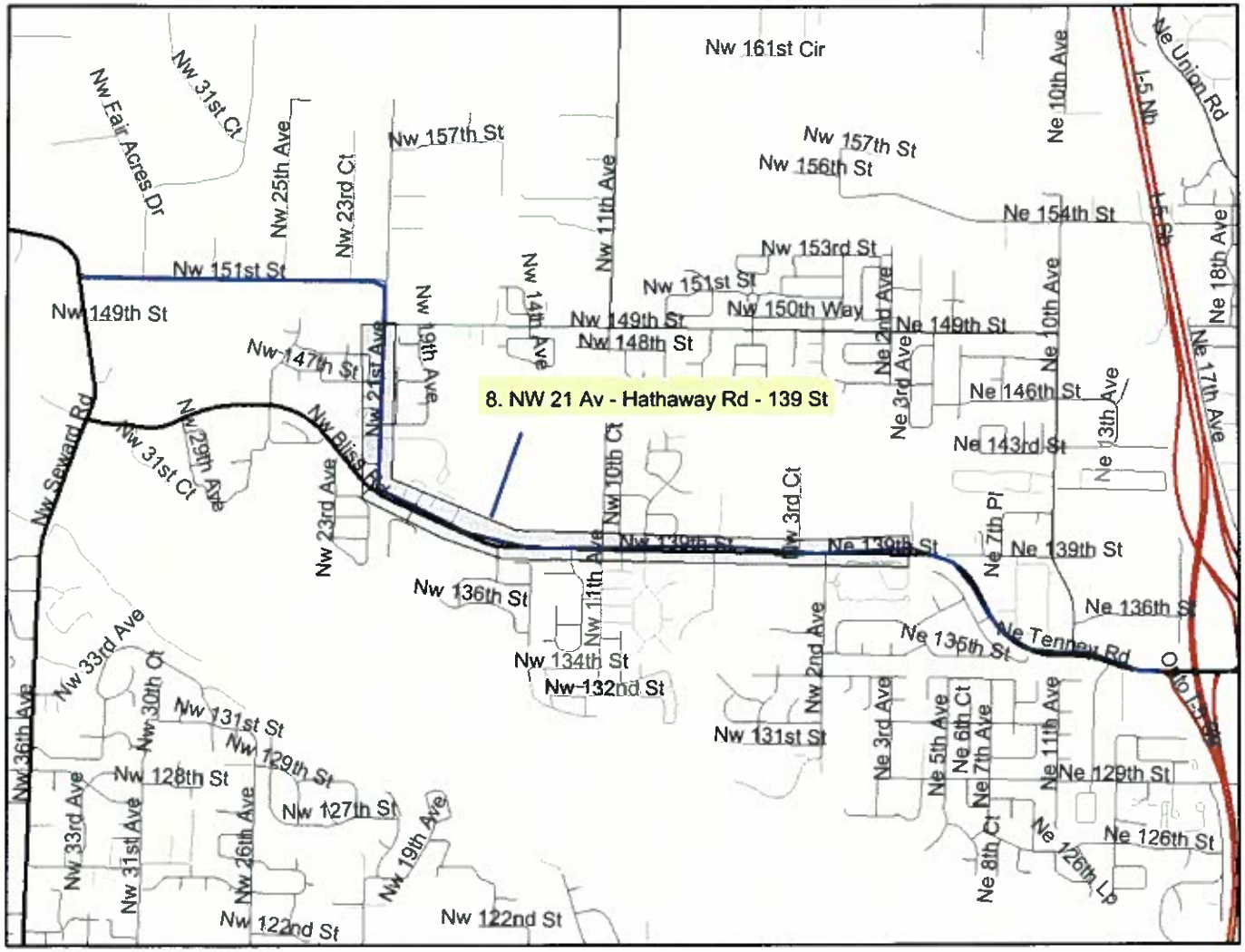

Legend

- Roads
- Alley
- Arterial
- DNR
- DNR (Private Land)
- Driveway
- Interstate
- Interstate Ramp
- Primary Arterial
- Private Roads
- Private Roads w/o Names
- Public Roads
- SR Ramp
- State Route
- Rural Centers
- City Boundaries
- County Boundary

0 2250 4500 6750 ft.

Map center: 1083348, 150214

Scale: 1:23,647

This map is a user generated static output from an Internet mapping site and is for general reference only. Data layers that appear on this map may or may not be accurate, current, or otherwise reliable. THIS MAP IS NOT TO BE USED FOR NAVIGATION.

Geocortex IMF Viewer
Internet Mapping Framework

9. NE 159 St

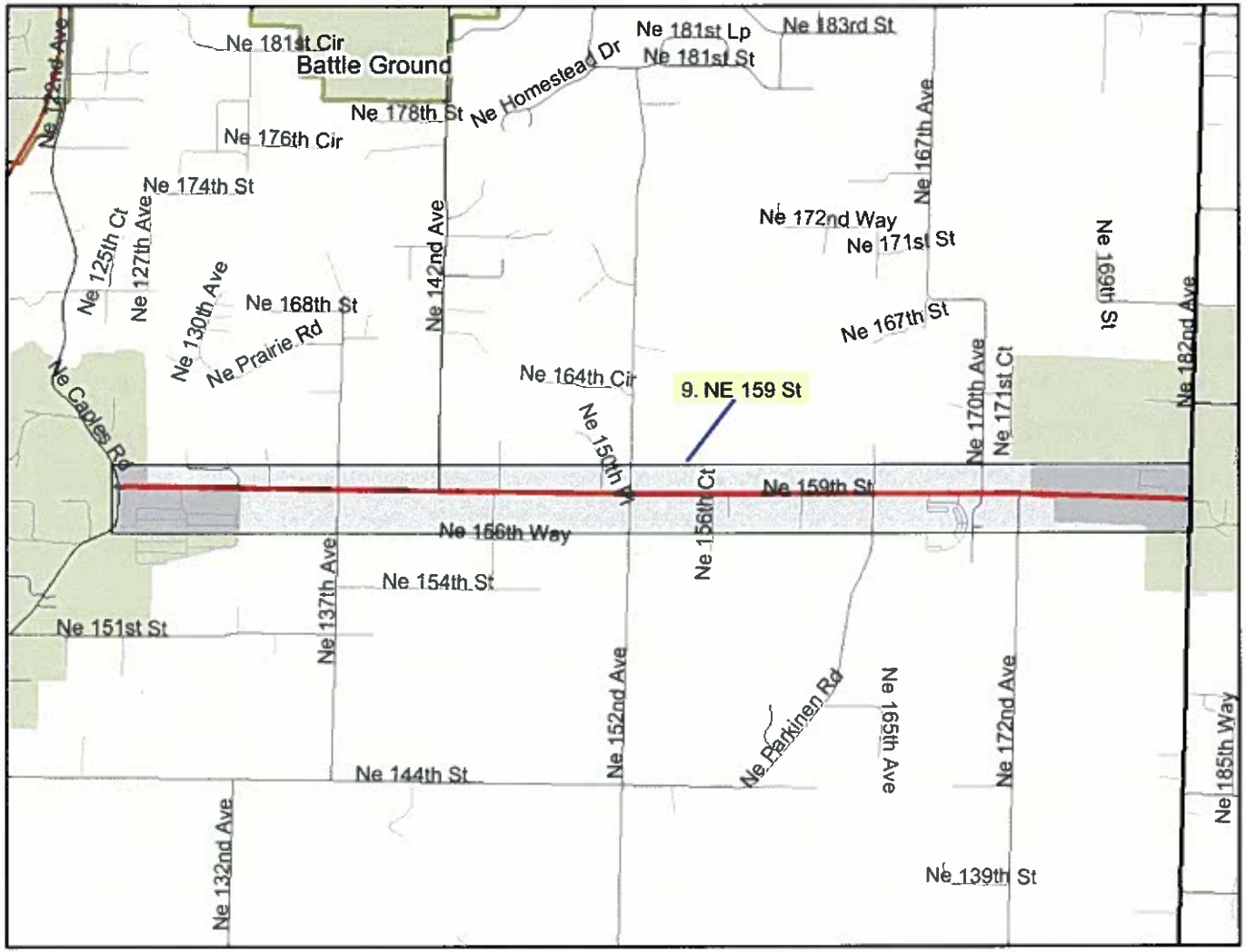

Legend

- Roads
- Alley
- Arterial
- DNR
- DNR (Private Land)
- Driveway
- Interstate
- Interstate Ramp
- Primary Arterial
- Private Roads
- Private Roads w/o Names
- Public Roads
- SR Ramp
- State Route
- Rural Centers
- City Boundaries
- County Boundary

0 2600 5200 7800 ft.

Map center: 1125495, 154162

Scale: 1:27,373

This map is a user generated static output from an Internet mapping site and is for general reference only. Data layers that appear on this map may or may not be accurate, current, or otherwise reliable. THIS MAP IS NOT TO BE USED FOR NAVIGATION.