



2008 - 2013 Transportation Improvement Program

Project: G. NE 179th Street - NE 10th Avenue to NE 29th Avenue

Vicinity Map

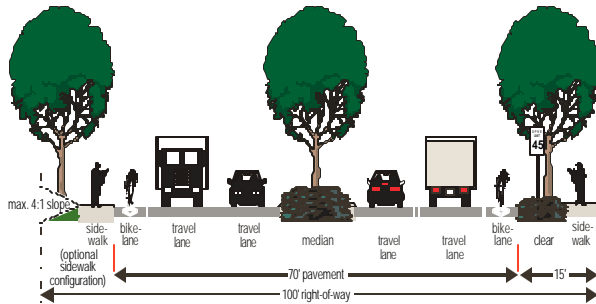


Project Summary

Work Order Number:	381122
Project Manager:	Linda Small
Project Description:	Improve to 4-lane principal arterial with a center turn lane/ median, bike lanes, sidewalks, and drainage improvements.
Project Length (mi.):	1.04
Basis for Project:	Traffic safety concerns at vertical curve areas, long-term concurrency issues, congestion.
Timeline:	PE Pre 2008 - 2011; ROW Pre 2008 - 2010; CN Pre 2008 - 2012
Notes:	
Status:	Design and right-of-way acquisition in progress.

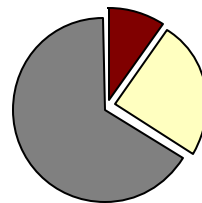
Cross-Section Detail

4-lane Principal Arterial
with center/left turn lane and bike lanes



Project Cost Summary

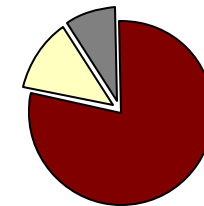
Engineering	\$2,481,000
Real Property	\$5,628,000
Construction	\$15,757,000
Total:	\$23,866,000



■ Engineering
■ Real Property
■ Construction

Funding Summary

County Road Fund:	\$18,643,620
TIF:	\$3,022,380
Federal Grant:	\$0
State Grant:	\$0
Loan:	\$0
Other:	\$0
Projected Grants:	\$2,200,000
Beyond Six-Year:	\$0
Total:	\$23,866,000



■ CRF
■ TIF
■ All Other