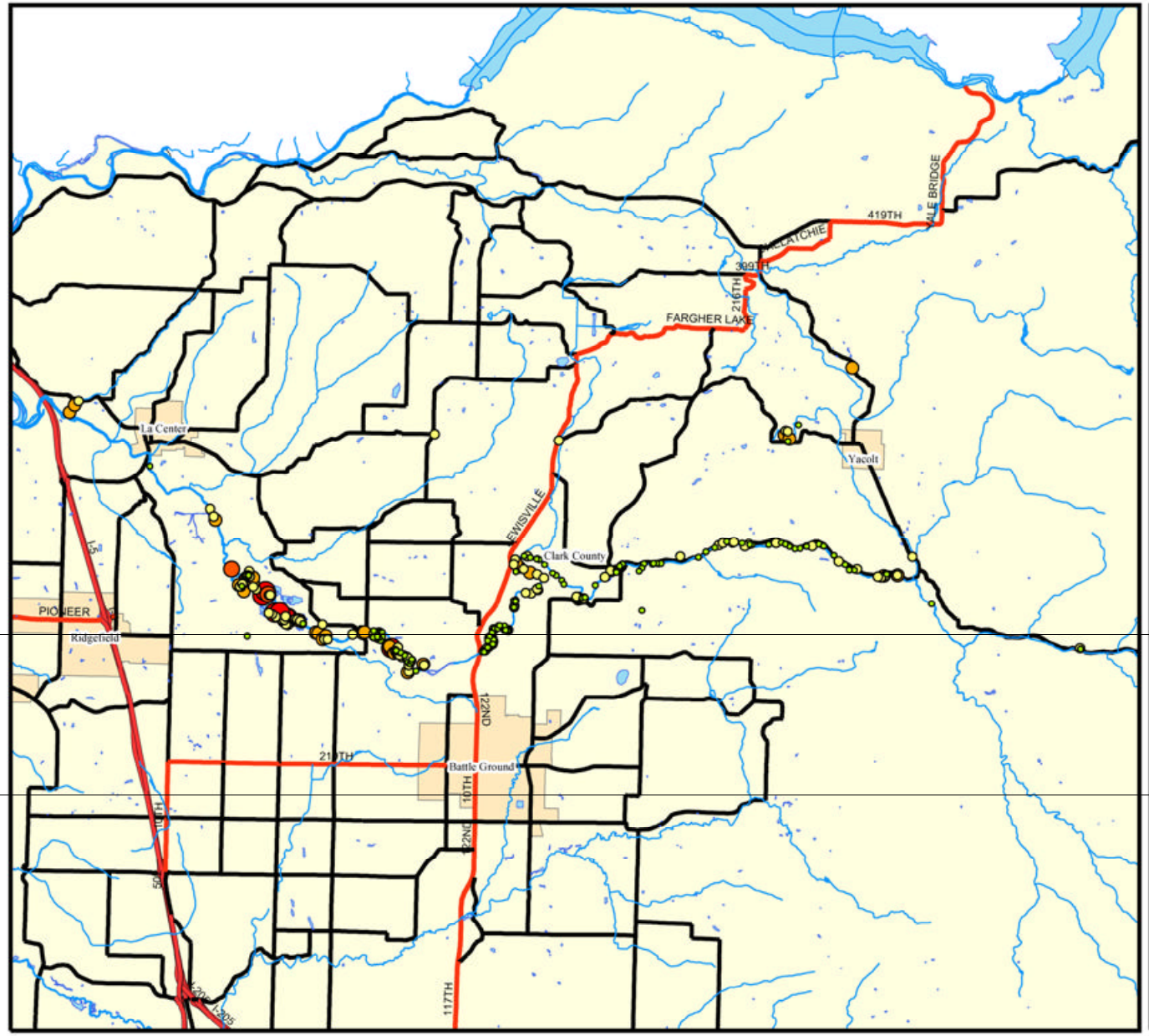

Knotweed Pilot Project
2004

Explanation

Legend

Weed Infestations

Total SqFt

- 0 - 100
- 101 - 1000
- 1001 - 10000
- 10001 - 100000
- 100001 - 1000000

1:115,991

Feet
0 2,150 4,300 8,600 12,900 17,200 21,500

CLARK COUNTY WASHINGTON
proud past, promising future
Department of Assessment and GIS

Information shown on this map was collected from several sources. Clark County accepts no responsibility fro any inaccuraceis that may be present

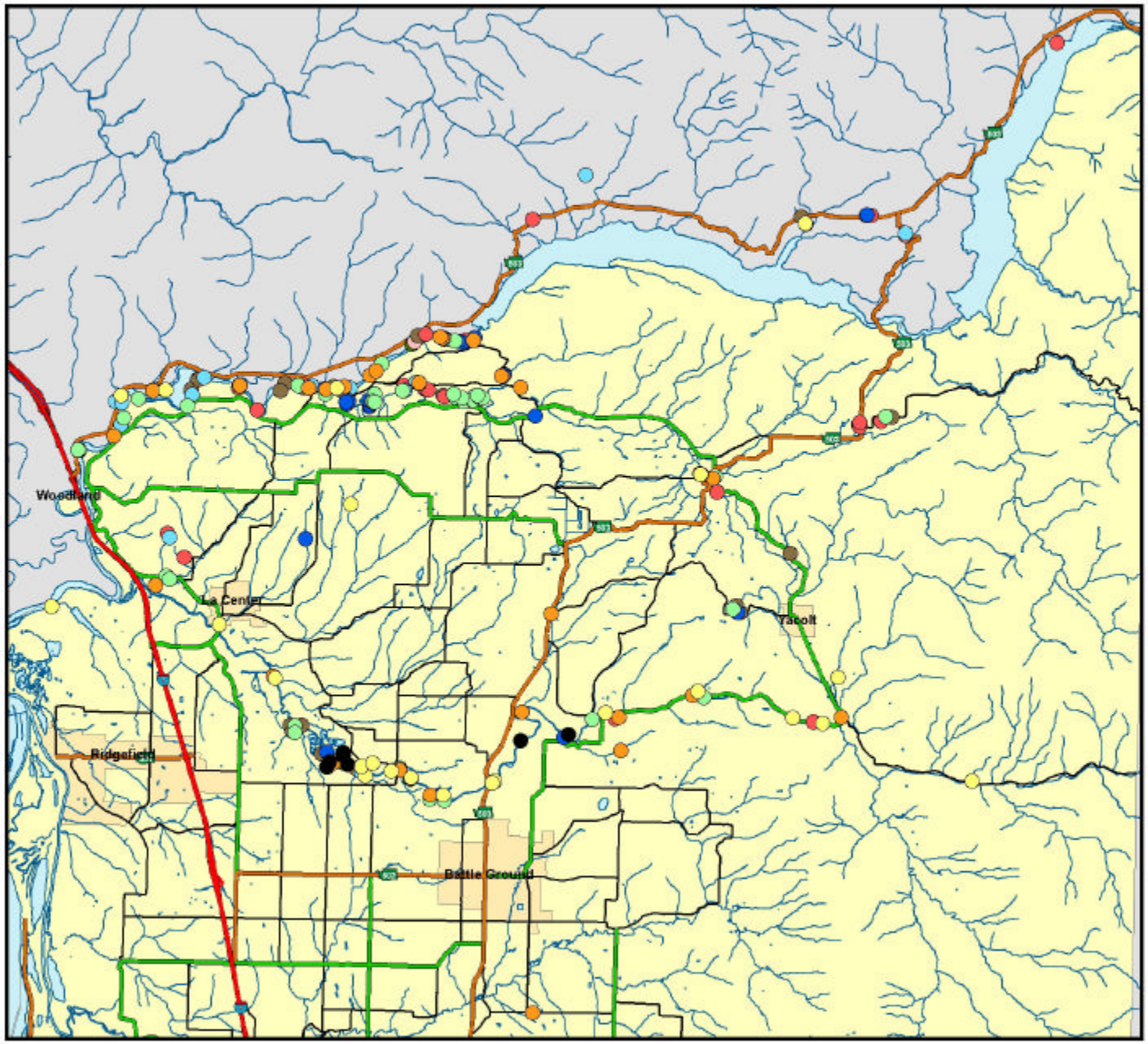

Japanese Knotweed Project
2005

Explanation

# of Canes

- 0 - 50
- 51 - 200
- 201 - 600
- 601 - 1000
- 1001 - 1500
- 1501 - 3000
- 3001 - 6000
- 6001 - 10000
- 10001 - 17000
- Not Treated 2004

1:140,000

0 0.5 1 2 3 4 5 Miles

CLARK COUNTY WASHINGTON Department of Assessment and GIS

Information shown on this map was collected from several sources. Clark County accepts no responsibility for any inaccuracies that may be present

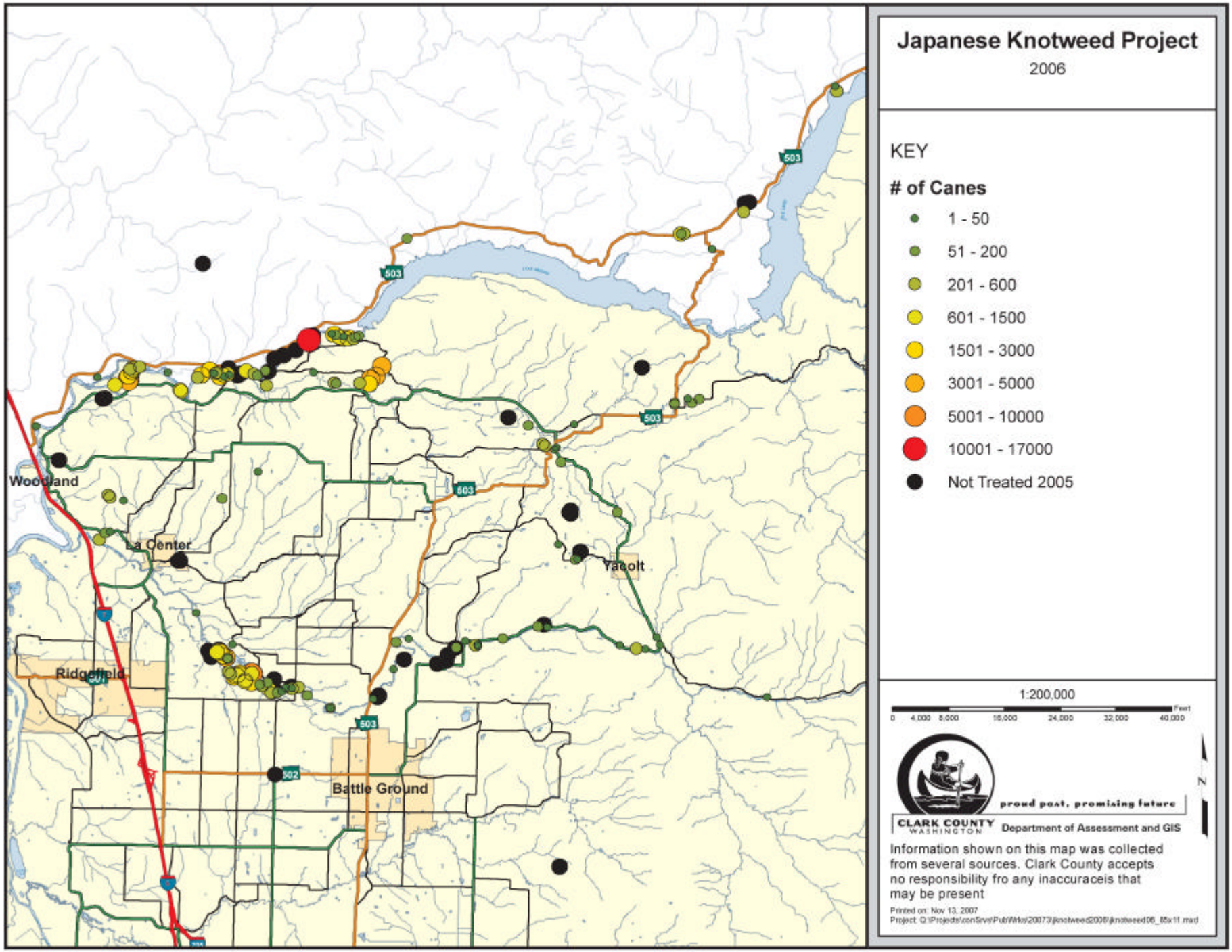
Japanese Knotweed Project
2006
KEY
# of Canes
1 - 50
51 - 200
201 - 600
601 - 1500
1501 - 3000
3001 - 5000
5001 - 10000
10001 - 17000
Not Treated 2005
1:200,000
0 4,000 8,000 16,000 24,000 32,000 40,000
Feet
N
proud past, promising future
CLARK COUNTY
WASHINGTON
Department of Assessment and GIS
Information shown on this map was collected from several sources. Clark County accepts no responsibility fro any inaccuraceis that may be present
Printed on: Nov 13, 2007
Woodland
La Center
Ridgefield
Battle Ground
Yacolt
503
502