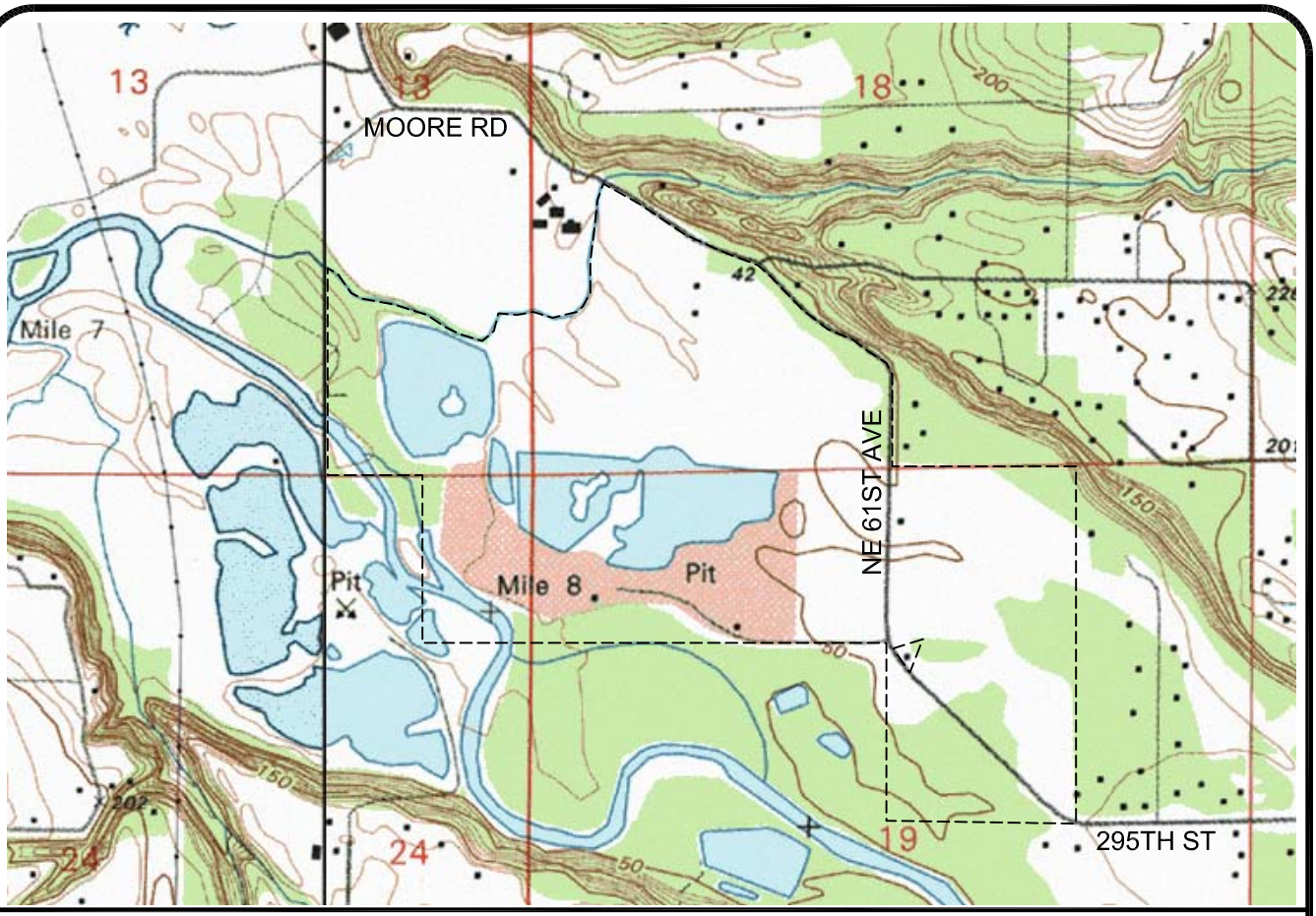

U.S.G.S. Topography Map
APPROXIMATE SCALE:
1" = 1350'

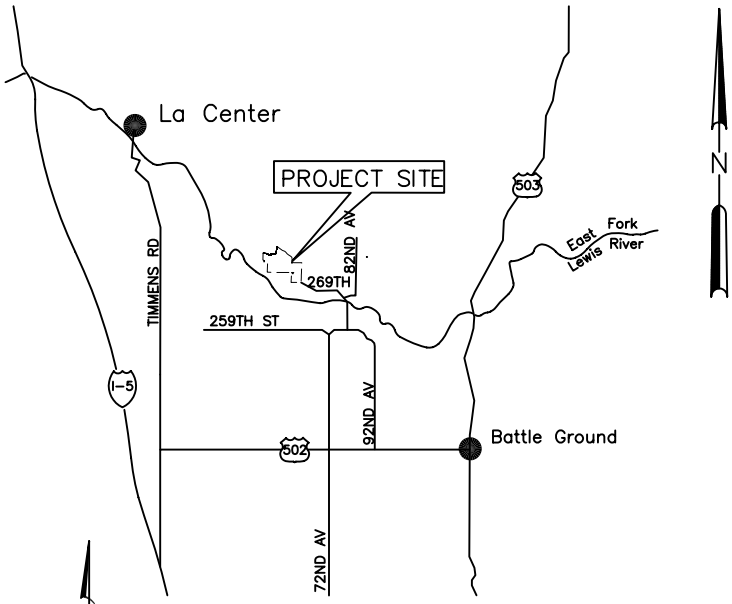

N.T.S.

VICINITY MAP

S.W. 1/4 SECTION 18 AND
N.W. 1/4, N.E. 1/4 SECTION 19
T4N, R2E AND S.E. 1/4 SECTION 13
AND N.E. 1/4 SECTION 24 T4N R1E

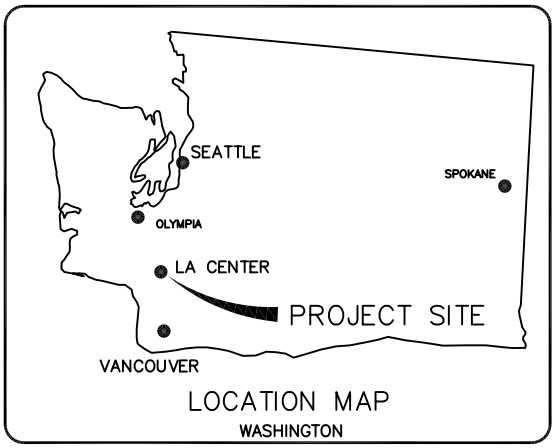

LOCATION MAP
WASHINGTON

the group
EMCON/OWT Solid Waste Services

DATE 8/02
DWN MMM
APP ASU
REV 1
PROJECT NO.
793584

FIGURE 1-1
DAYBREAK SITE VICINITY MAP
J.L. STOREDAHL & SONS, INC.
DAYBREAK MINE SITE