# THOMAS JEFFERSON MIDDLE SCHOOL

## STORMWATER SYSTEM MODIFICATIONS

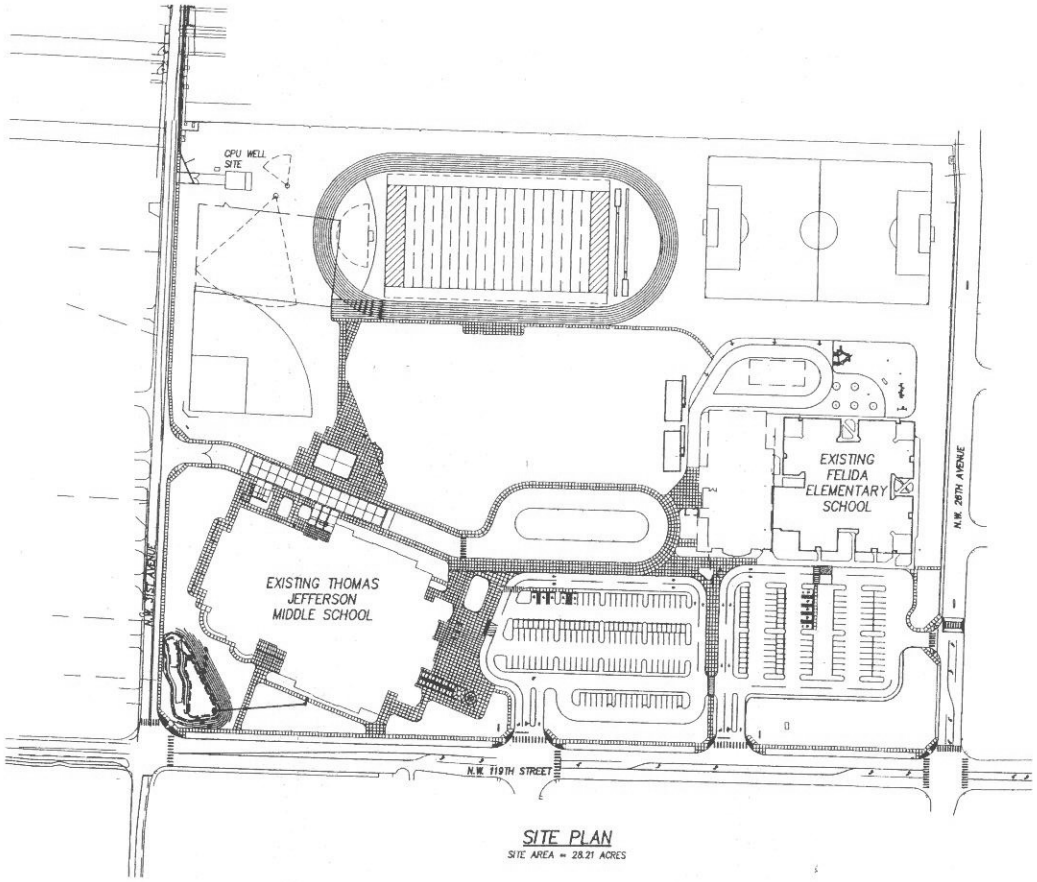


SITE PLAN
SITE AREA = 28.21 ACRES

0 100 200
SCALE: 1" = 100'

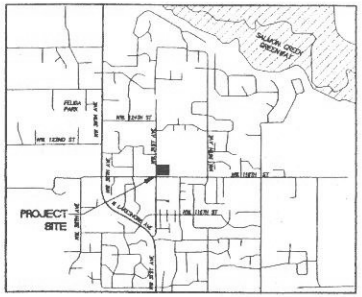


VICINITY MAP
N.T.S.

OWNER

VANCOUVER SCHOOL DISTRICT
CONTACT: HEIDI ROSENBERG
P.O. BOX 8937
VANCOUVER, WA 98668-8937
PH: (360) 313-1048
FAX: (360) 313-1041
e-mail: heidi.rosenberg@vancsd.org

APPLICANT

HARPER HOUF PETERSON RIGHELLIS INC.
CONTACT: KELLY BACHELDER, P.E.
1104 MAIN STREET, SUITE 100
VANCOUVER, WA 98660
PH: (360) 750-1131
FAX: (360) 750-1141
e-mail: kellyb@hhpr.com

SHEET INDEX


C1 COVER SHEET
C2 EXISTING CONDITIONS
C3 GRADING & EROSION CONTROL PLAN
C4 STORM DRAINAGE PLAN
C5 STORM DETAILS
C6 EROSION CONTROL NOTES & DETAILS
L1 LANDSCAPE PLAN


CLARK COUNTY
DEPARTMENT OF COMMUNITY DEVELOPMENT
ENGINEERING SERVICES

PLANNING LAND USE# _____
ENGINEERING# _____
INSPECTION# _____

proud past, promising future
CLARK COUNTY WASHINGTON

Recommended For Approval

| | | |
|---|---|---|
| Signature | Clark County Fire Marshal | Date |
| Signature | Clark County Wetlands Biologist Cased | Date |
| Signature | Clark County Habitat Biologist Cased | Date |
| Signature | Clark County Grading Review | Date |
| Signature | Clark County Erosion Control Review | Date |
| Signature | Clark County Storm Water Plan Review | Date |
| Signature | Clark County Transportation Review | Date |

| A | N/A | |
|---|---|---|
| ☐ | ☐ | Stormwater & Erosion Control Ordinance CCC 13.29 |
| ☐ | ☐ | Transportation Standards Ordinance CCC 12.05A |
| ☐ | ☐ | Transportation Landscaping Review |
| ☐ | ☐ | Utility Review CCC 13.12A & 12.20A |
| ☐ | ☐ | Clark County Signing & Striping |
| ☐ | ☐ | Road Modification CCC 12.05A.560 |
| ☐ | ☐ | CARA CCC 13.70 |
| ☐ | ☐ | Geological Hazard Areas Reg. CCC 13.60 |
| ☐ | ☐ | Flood Plain Combining District CCC 18.327 |
| ☐ | ☐ | Sewer and Water on Plan |
| ☐ | ☐ | Clark County M & O Pavement Defl. Testing |
| ☐ | ☐ | Private Stormwater Covenant |
| ☐ | ☐ | Record Drawing Guarantee |
| ☐ | ☐ | USC Chapter 33 |

RECOMMENDED for APPROVAL

Engineering Team Leader — Date

APPROVED for CONSTRUCTION

Clark County Engineer — Date

Plans Approved for Construction by the County does not in any way relieve the engineer of responsibility to meet all requirements of the County or obligation to protect life, health, and property of the public. The plan for any project shall be revised or supplemented at any time it is determined that the full requirements of the County have not been met.

Rev. 11/13/03

# MINOR CONDITIONAL USE PERMIT

COVER SHEET
TJMS STORMWATER SYSTEM MODIFICATIONS
VANCOUVER, WA


Harper Houf Peterson Righellis Inc.
1104 Main Street, Suite 100, Vancouver, WA 98660
TEL 360.750.1131 FAX 360.750.1141
www.hhpr.com


DESIGNED: KDB
DRAWN: TLH
CHECKED: KDB
DATE: 5/30/06

| DATE | NO. | DESCRIPTION |
|---|---|---|

REVISIONS

SHEET NO. C1

JOB NO. VSD-06

P:\VSD-06 (TJMS Stormwater Modifications)\VSD06-DWG\S\VSD06-C1.dwg

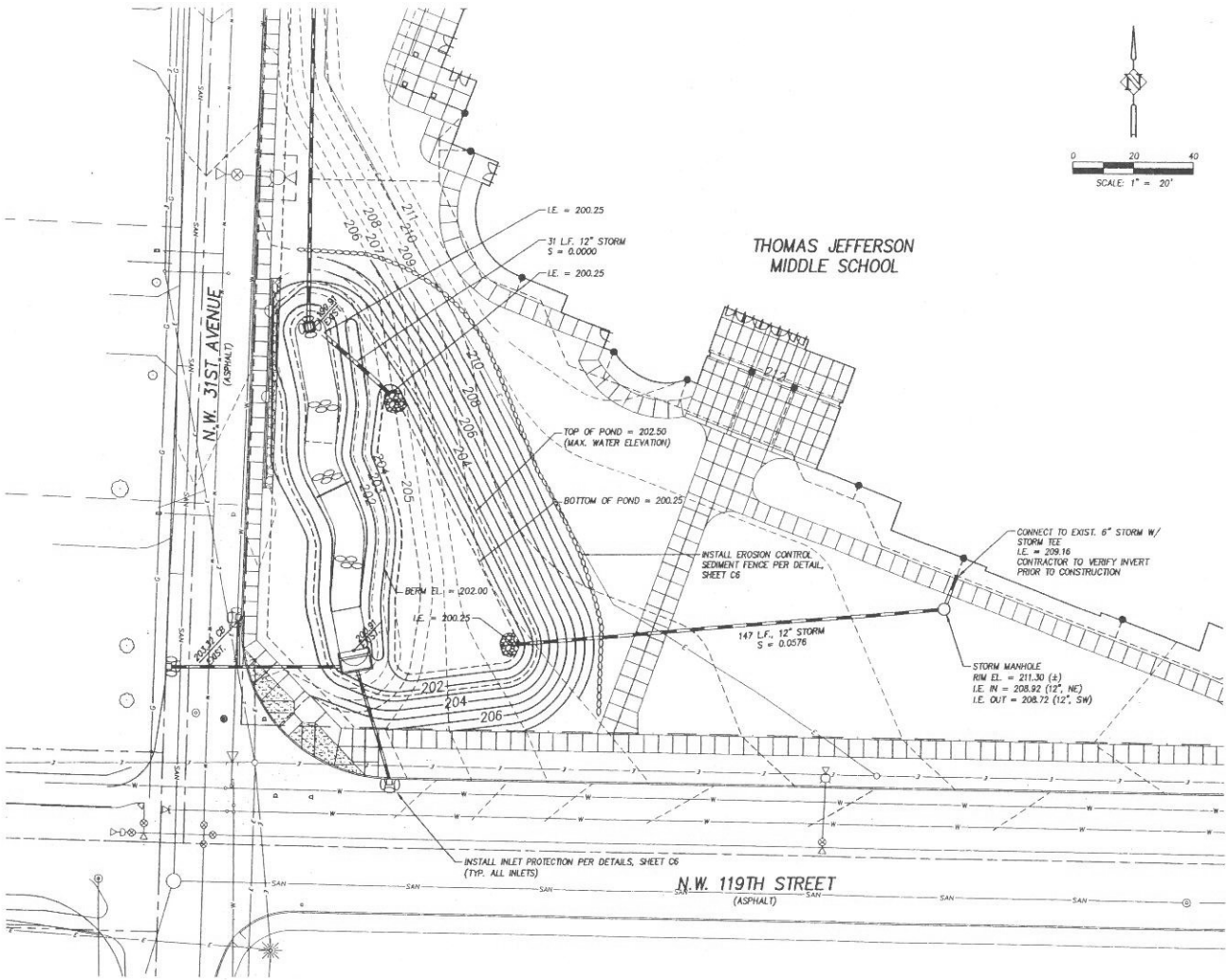


0 20 40
SCALE: 1" = 20'

## LEGEND

### EXISTING

- WATERLINE
- FIRE HYDRANT
- SANITARY LINE
- STORM LINE
- STORM CATCH BASIN / AREA DRAIN
- MANHOLE
- DRYWELL
- DITCH INLET
- SEDIMENTATION BASIN
- 208 CONTOUR

### PROPOSED

- STORM LINE
- MANHOLE
- 208 CONTOUR
- EROSION CONTROL SEDIMENT FENCE
- INLET PROTECTION

# GRADING & EROSION CONTROL PLAN
# TJMS STORMWATER SYSTEM MODIFICATIONS
## VANCOUVER, WA

Harper Houf Peterson Righellis Inc.
1104 Main Street, Suite 100, Vancouver, WA 98660
Tel: 360.750.1141 www.hhpr.com Fax: 360.750.1141

| | |
|---|---|
| DESIGNED: | KDB |
| DRAWN: | TLH |
| CHECKED: | KDB |
| DATE: | 5/30/06 |

| DATE | NO. | DESCRIPTION |
|---|---|---|
| | | |

REVISIONS

SHEET NO.
C3

JOB NO.
VSD-06

# MINOR CONDITIONAL USE PERMIT

P:\VSD-06 (TJMS Stormwater Modification)\VSD06-DWG\B\VSD06-C3.dwg