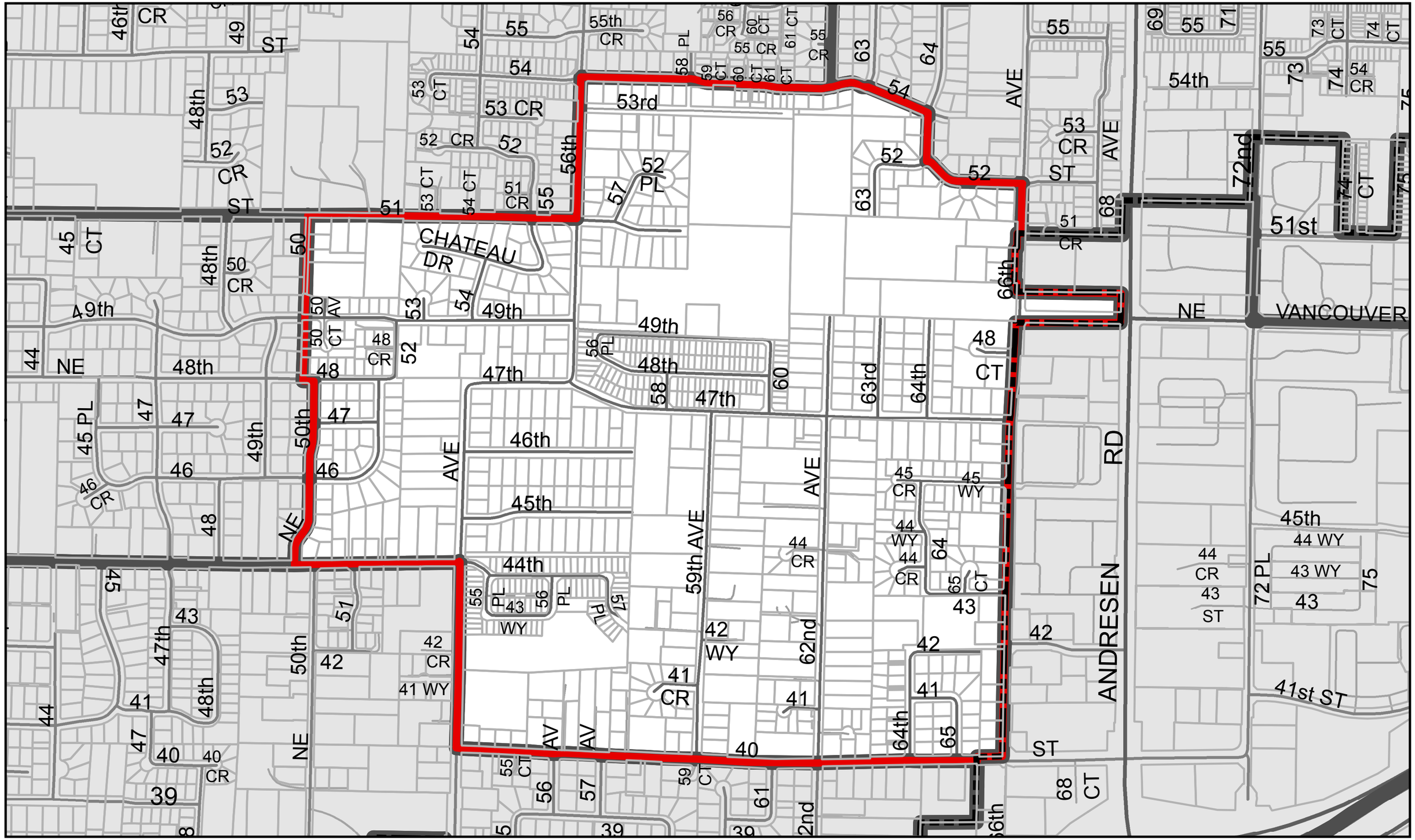

CHATEAU DR
53rd
49th
48th
47th
46th
45th
44th
41st ST
51st
54th
ANDRESEN RD
VANCOUVER
NE
AVE
ST

2/27/2014

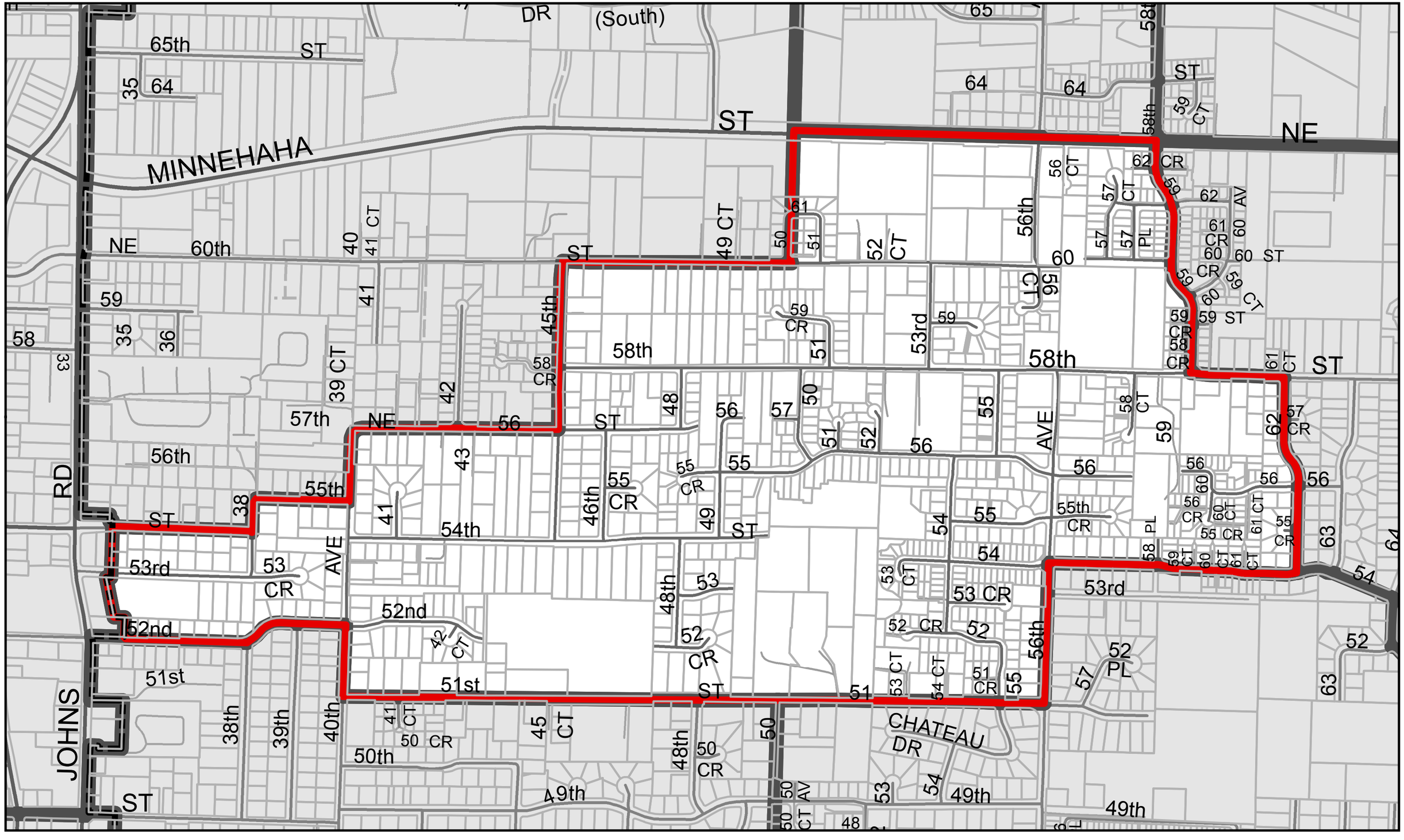

MINNEHAHA
ST
NE
DR
(South)
65th
ST
64
35
NE
60th
ST
59
58
33
35
36
41
40
41 CT
39 CT
42
43
45th
58th
58 CR
49 CT
50
51
52 CT
53rd
59 CR
56th
60
56 CT
57 CT
57
57 PL
58th
59 CT
62 CR
62
61 CR
60 AV
60 ST
59 ST
58 CR
61 CT
57 CR
57th
NE
56
ST
48
56
57
50
51
52
55
AVE
58 CT
59
62
56th
55th
38
ST
54th
46th
55 CR
49
ST
54
55th CR
55 CR
63
64
53rd
53 CR
AVE
52nd
48th
53
53 CT
53 CR
52 CR
52
52 PL
51st
42 CT
51st
ST
51
53 CT
54 CT
51 CR
55
57
63
JOHNS
RD
38th
39th
40th
41 CT
50 CR
45 CT
50th
48th
50 CR
50
CHATEAU
DR
49th
ST
50 AV
50 CT
48
49th
49th

2/27/2014

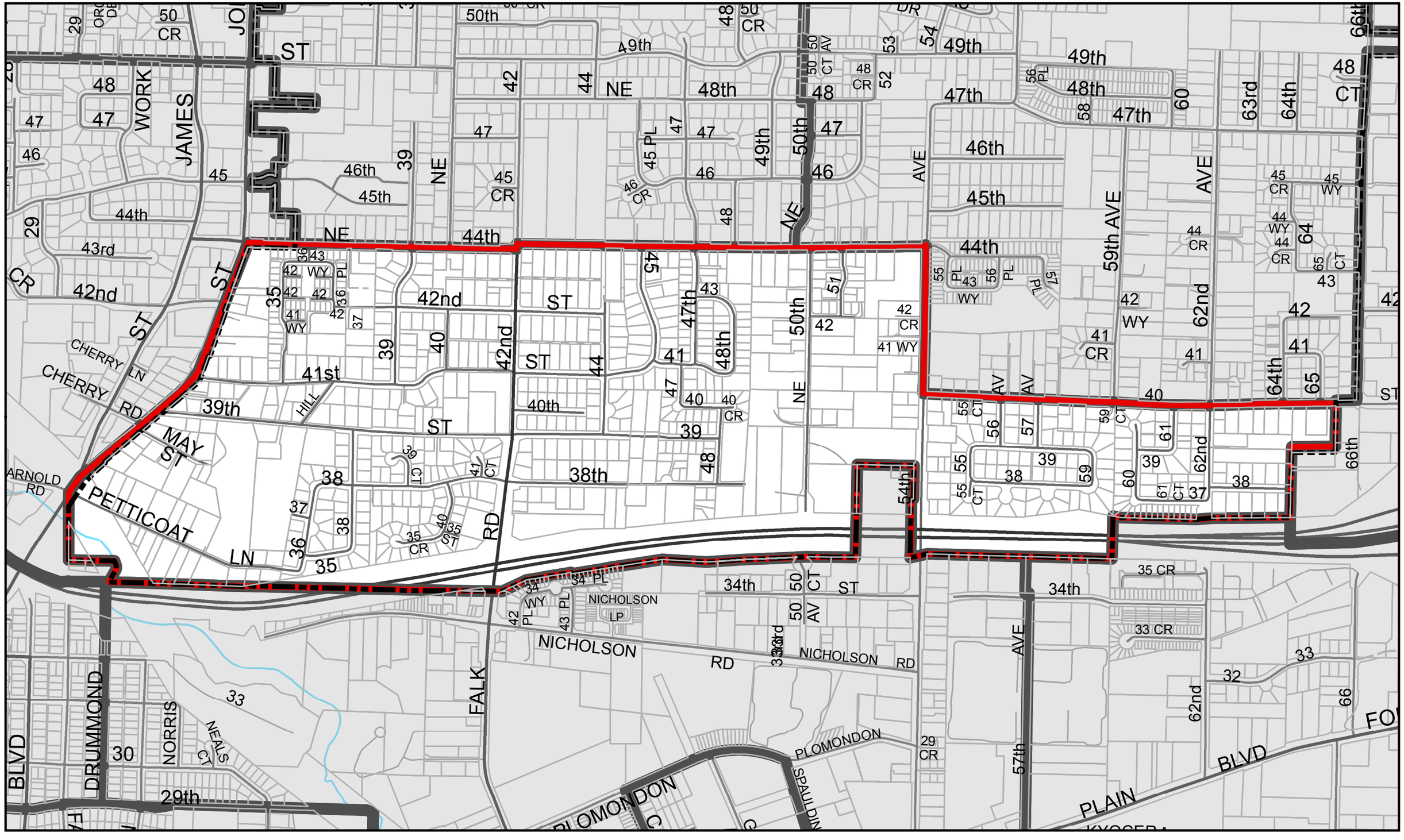

ST
NE
44th
42nd
41st
39th
38th
34th
29th
49th
48th
47th
46th
45th
43rd
42nd
41st
40th
39th
38th
34th
29th
WORK
JAMES
CHERRY LN
CHERRY RD
MAY ST
PETTICOAT LN
ARNOLD RD
HILL
FALK RD
NICHOLSON RD
NICHOLSON LP
PLOMONDON
SPAULDIN
DRUMMOND
NORRIS
NEALS CT
BLVD
59th AVE
62nd AVE
63rd
64th
66th
57th AVE
54th
50th
49th
47th
48th
46th
45th
44th
43rd
42nd
41st
40th
39th
38th
37th
36th
35th
34th
33rd
32
33
30
29th

4/25/2012

340

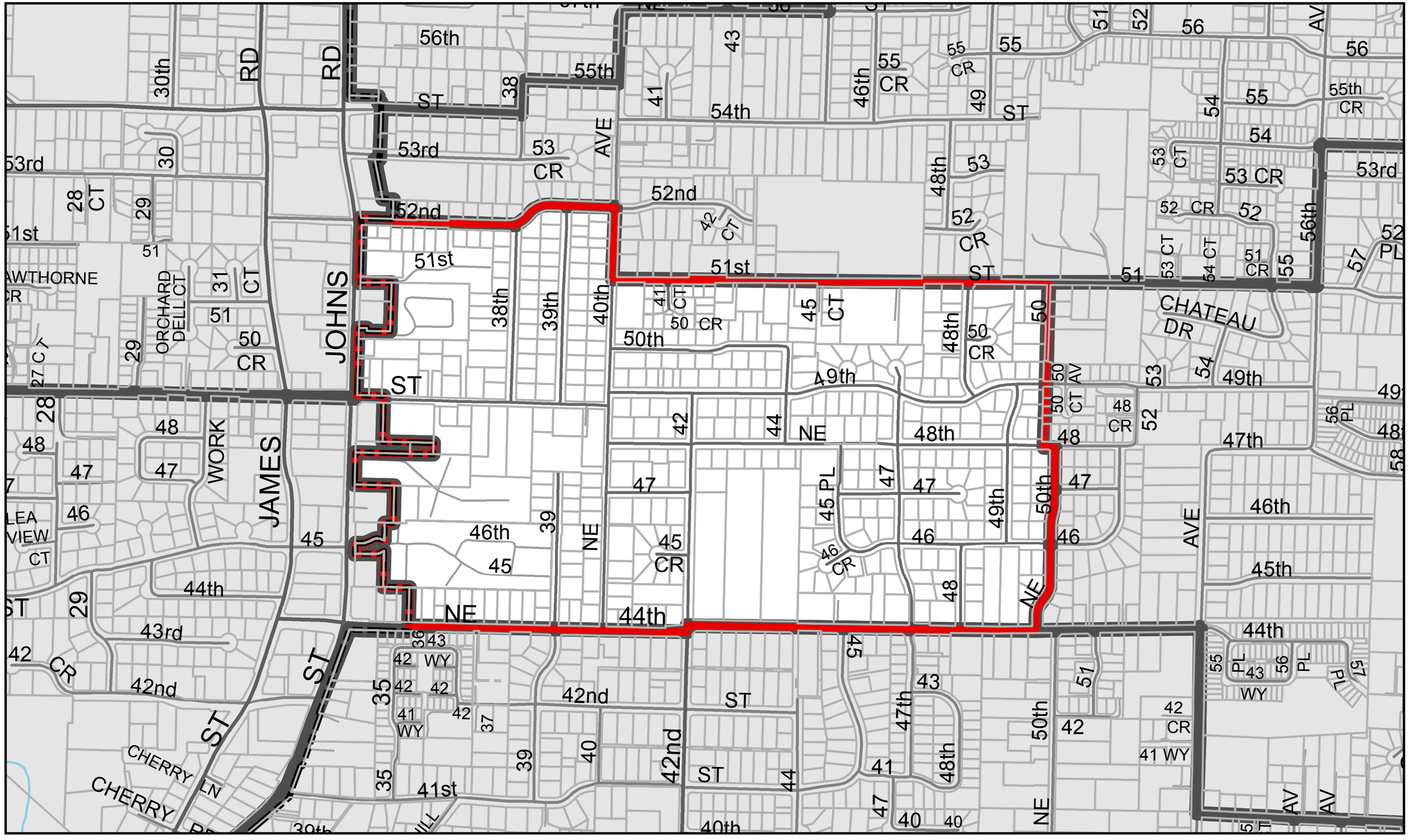
56th
55th
54th
53rd
52nd
51st
50th
49th
48th
47th
46th
45th
44th
43rd
42nd
41st
40th
JOHNS
JAMES
ST
NE
AVE
RD
CHATEAU
DR
WORK
ORCHARD
DELL CT
CHERRY
LN
CHERRY
LEA
VIEW
CT
AWTHORNE
CR
30th
38th
39th
40th
42nd
47th
48th
49th
50th
50 CR
51 CR
52 CR
53 CR
55 CR
55th CR
56th
56 PL
57 PL
41 WY
42 WY
43 WY
45 PL
46 CR
48 CR
50 CT AV
41 CT
42 CT
45 CT
53 CT
54 CT
28 CT
27 CT
31 CT
29 CT
30
31
35
36
37
38
39
40
41
42
43
44
45
46
47
48
49
50
51
52
53
54
55
56
57
58

2/27/2014

350

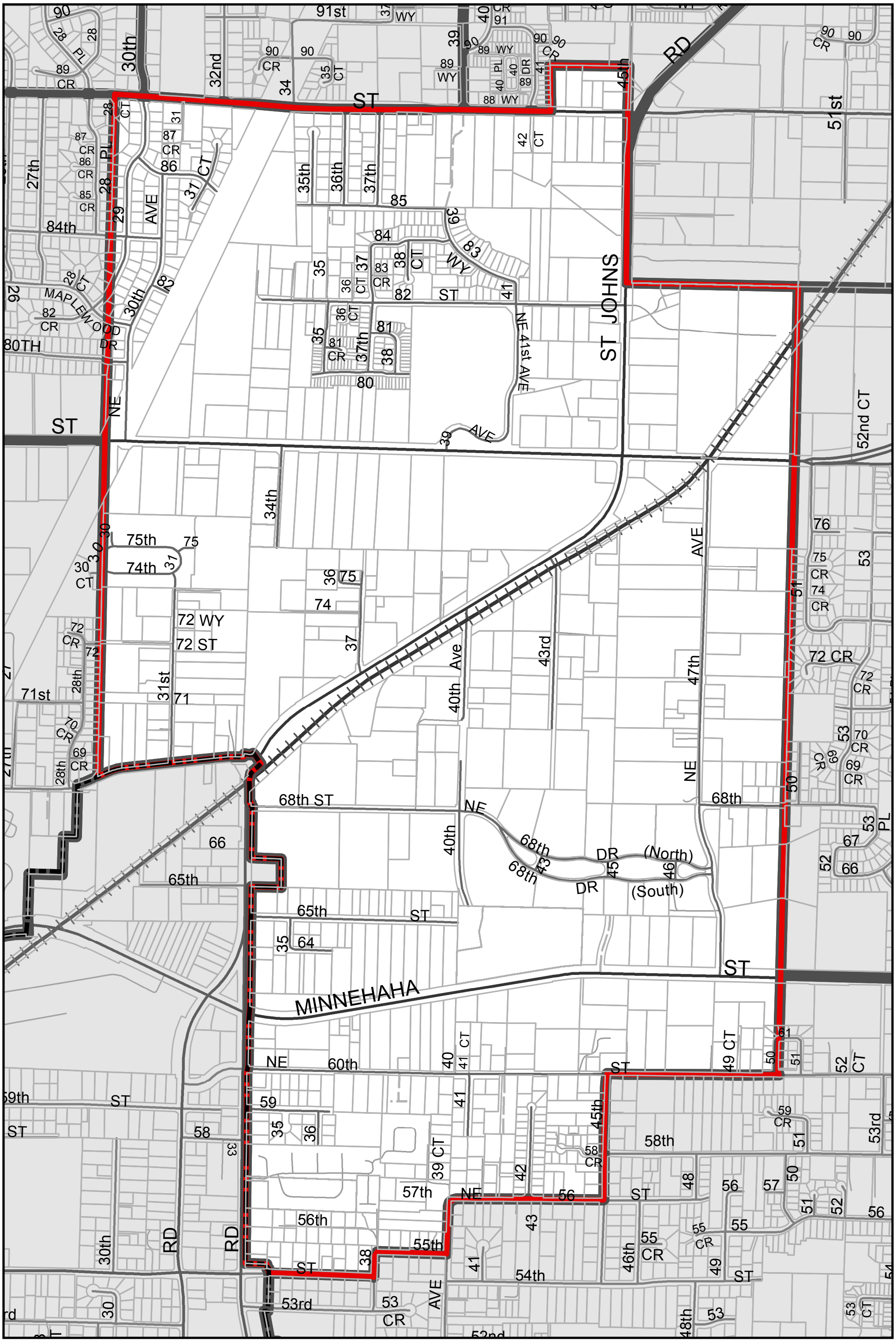
91st
WY
ST
30th
32nd
34th
35th
36th
37th
45th
RD
51st
27th
28th
29th
AVE
84th
MAPLEWOOD DR
80TH
ST JOHNS
NE 41st AVE
39 AVE
52nd CT
75th
74th
72 WY
72 ST
71st
68th ST
68th DR (North)
68th DR (South)
65th
MINNEHAHA
60th
59th
58th
57th
56th
55th
54th
53rd
40th Ave
43rd
47th
72 CR
69 CR
53 PL
76
75 CR
74 CR
67
66
52
53 CT
49 CT
48th
46th CR
55 CR
53 CR
30th
RD
AVE
ST

2/27/2014

360

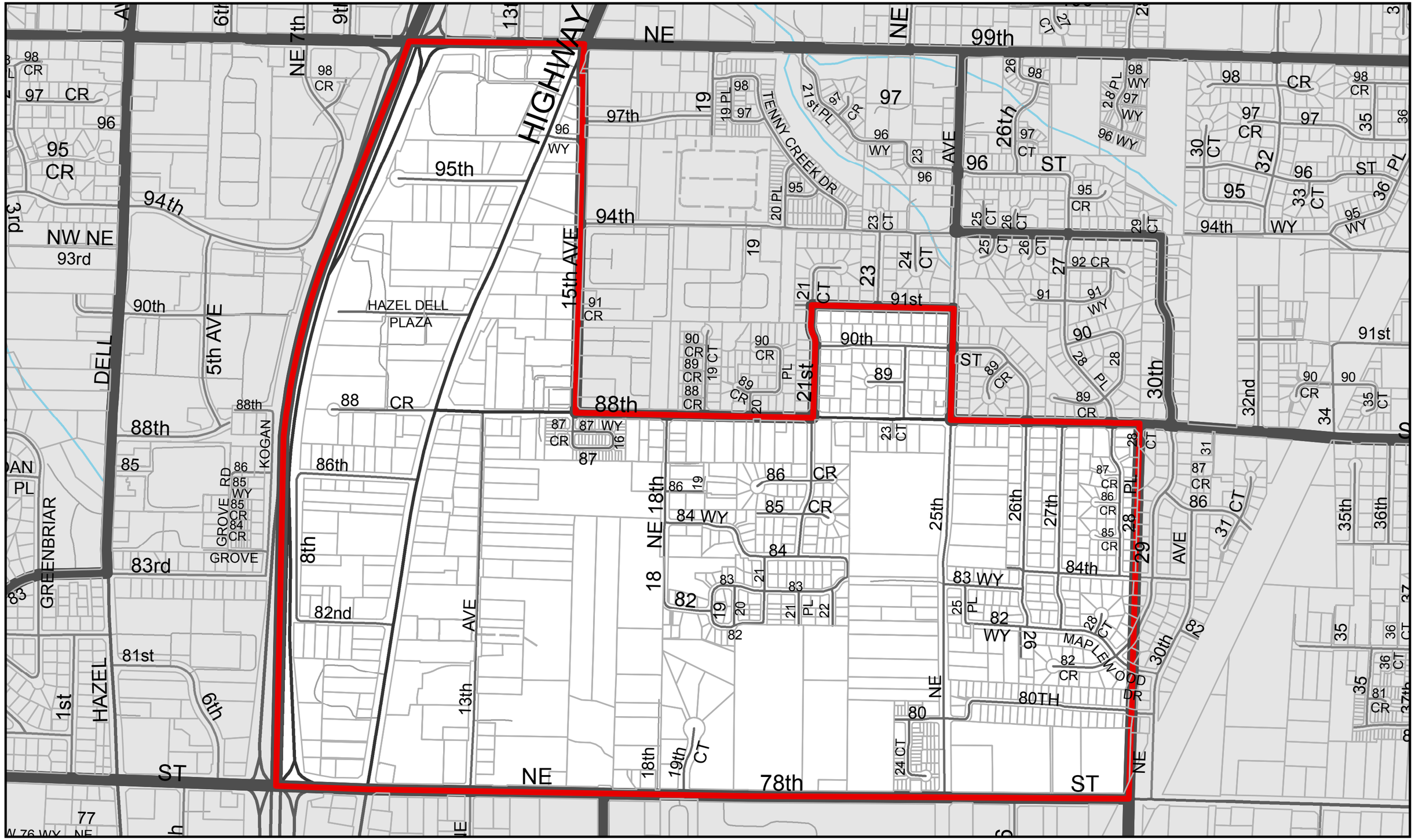
HIGHWAY
NE
99th
97th
95th
94th
NW NE
93rd
90th
88th
83rd
81st
HAZEL DELL
PLAZA
15th AVE
5th AVE
DELL
GREENBRIAR
HAZEL
GROVE
KOGAN
8th
82nd
86th
87th
91st
TENNY CREEK DR
21st
26th
30th
32nd
35th
36th
84th
83 WY
82 WY
80TH
MAPLEWOOD DR
78th
ST
NE
13th
18th
19th
25th
26th
27th
NE 7th
6th
1st
3rd

4/25/2012

370

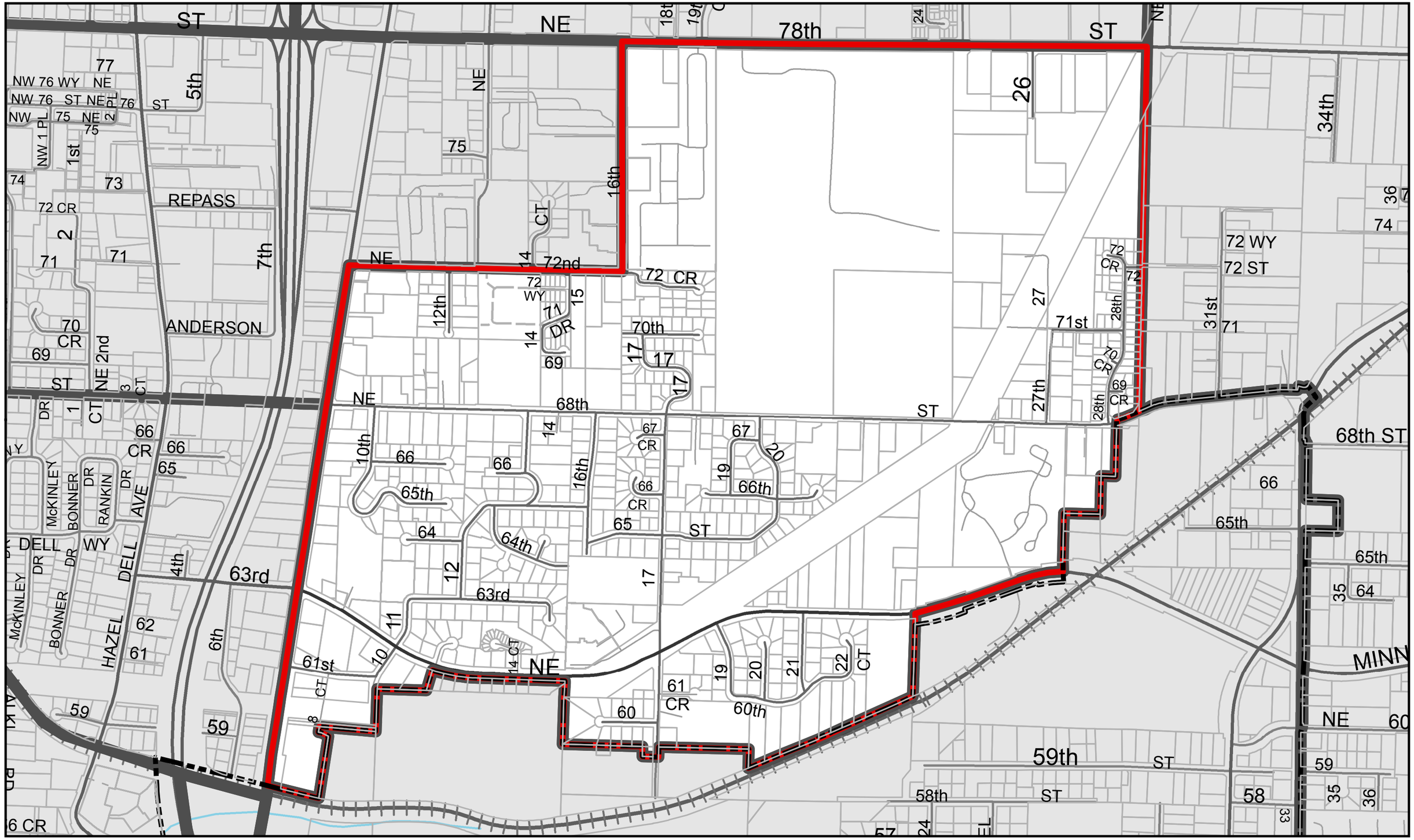

ST
NE
78th
ST
77
NW 76 WY NE
NW 76 ST NE
NW 75 NE
5th
NE
26
34th
75
16th
73
REPASS
72 CR
2
71
71
7th
NE
72nd
72 CR
72 WY
72 ST
12th
71
DR
70th
27
71st
28th
31st
71
70
CR
69
ANDERSON
NE 2nd
ST
NE
68th
ST
27th
28th
69
CR
68th ST
66
CR
66
65
10th
66
66
65th
16th
67
CR
67
20
19
66th
66
CR
65
ST
65th
64
64th
DELL
WY
DELL
4th
63rd
12
63rd
17
65th
35
64
McKINLEY
BONNER
RANKIN
DR
AVE
HAZEL
62
61
6th
11
10
61st
14 CT
NE
61
CR
19
20
21
22
CT
60th
60
MINN
59
59
NE
60
59th
ST
59
58th
ST
58
35
36
33
6 CR

4/25/2012

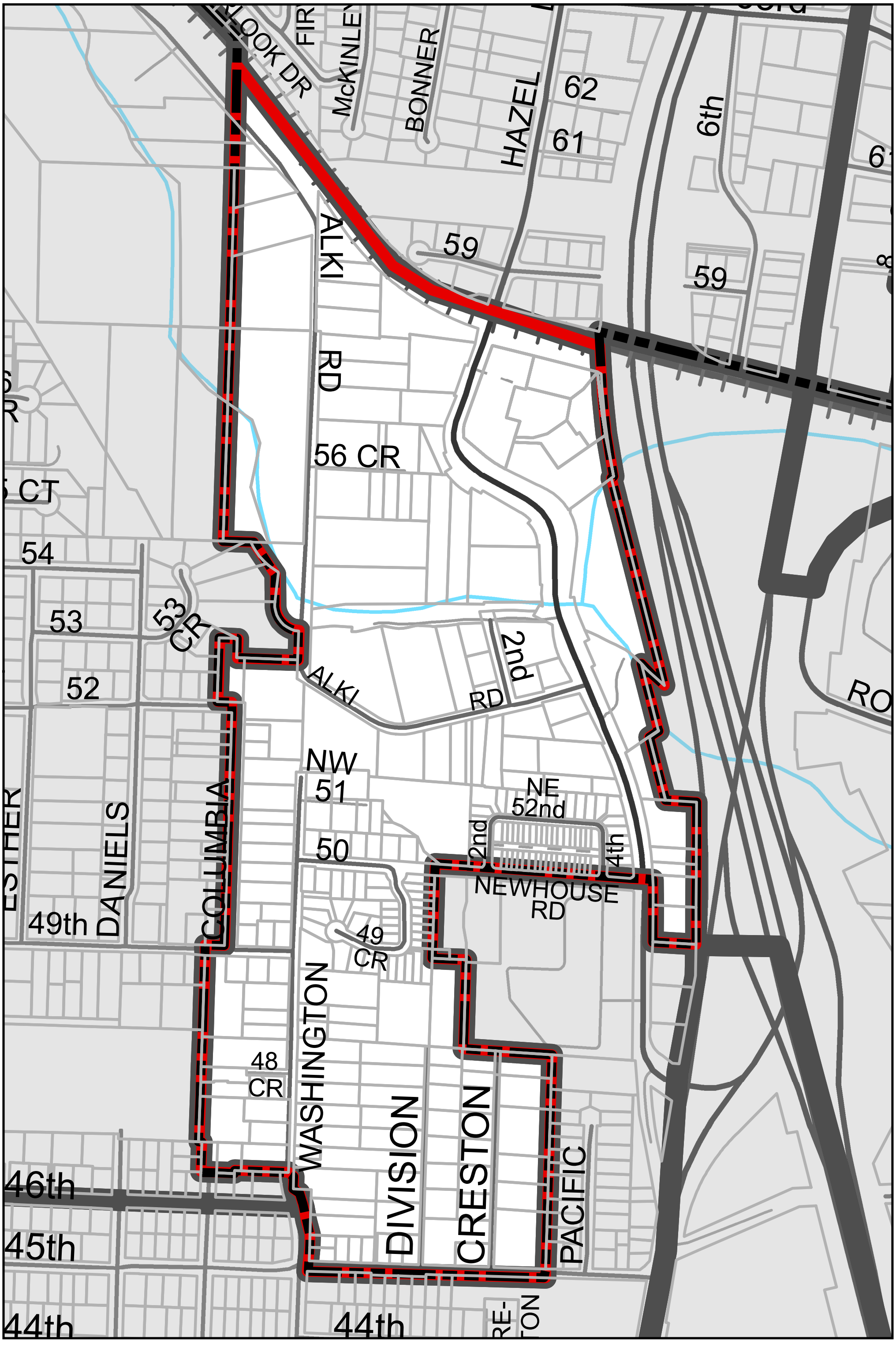
LOOK DR
FIR
McKINLEY
BONNER
HAZEL
62
61
6th
59
59
ALKI
RD
56 CR
CT
54
53
53 CR
52
ALKI
RD
2nd
NW
51
NE
52nd
50
2nd
4th
NEWHOUSE
RD
ESTHER
DANIELS
49th
COLUMBIA
49
CR
WASHINGTON
48
CR
DIVISION
CRESTON
PACIFIC
46th
45th
44th
44th

2/24/2015

395

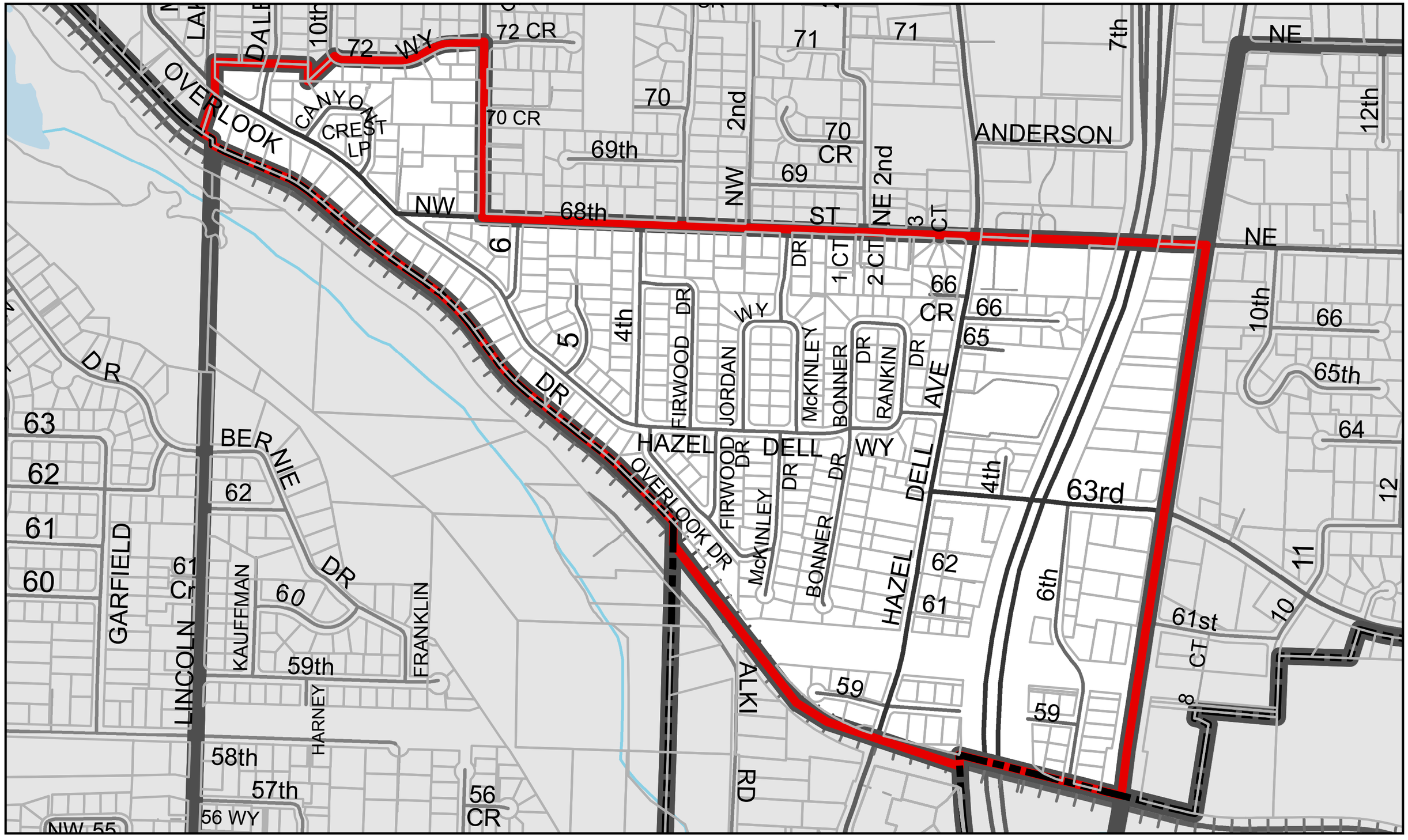

OVERLOOK
DALE
10th
72
WY
72 CR
71
71
7th
NE
CANYON
CREST
LP
70 CR
70
2nd
70
CR
69th
69
NW
NE 2nd
ANDERSON
12th
NW
68th
ST
3
CT
NE
6
DR
1 CT
2 CT
66
CR
66
65
10th
66
65th
5
4th
FIRWOOD
DR
JORDAN
WY
McKINLEY
BONNER
DR
RANKIN
DR
AVE
DR
63
BERNIE
HAZEL
DELL
WY
64
62
62
OVERLOOK DR
FIRWOOD
DR
McKINLEY
DR
BONNER
DR
DELL
4th
63rd
12
61
GARFIELD
61
Cr
60
KAUFFMAN
60
DR
FRANKLIN
HAZEL
62
61
6th
11
61st
10
LINCOLN
59th
HARNEY
ALKI
59
59
8
CT
58th
57th
56
CR
RD
56 WY
NW 55

2/24/2015

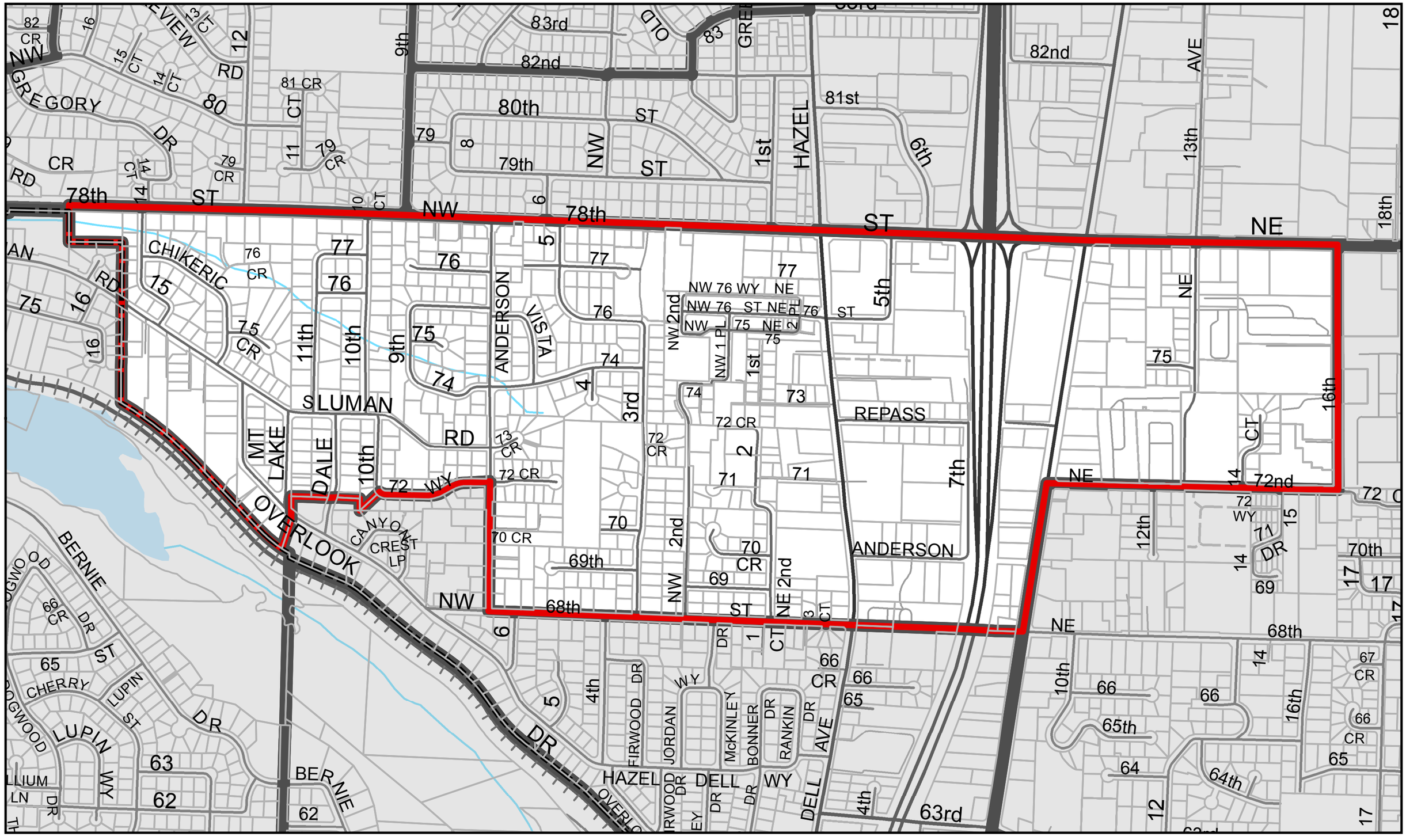

78th ST NW
78th ST NE
80th ST NW
79th ST NW
82nd
83rd
81st
HAZEL
1st
6th
5th
7th
13th AVE
18th
16th
72nd
70th
68th
63rd
64th
65th
CHIKERIC
SLUMAN RD
MT LAKE
DALE
10th
11th
9th
ANDERSON
VISTA
3rd
2nd
REPASS
ANDERSON
OVERLOOK DR
CANYON CREST LP
BERNIE
CHERRY
LUPIN
HAZEL DELL WY
DELL AVE
FIRWOOD DR
JORDAN WY
McKINLEY
BONNER DR
RANKIN DR
4th
12th

4/25/2012

410

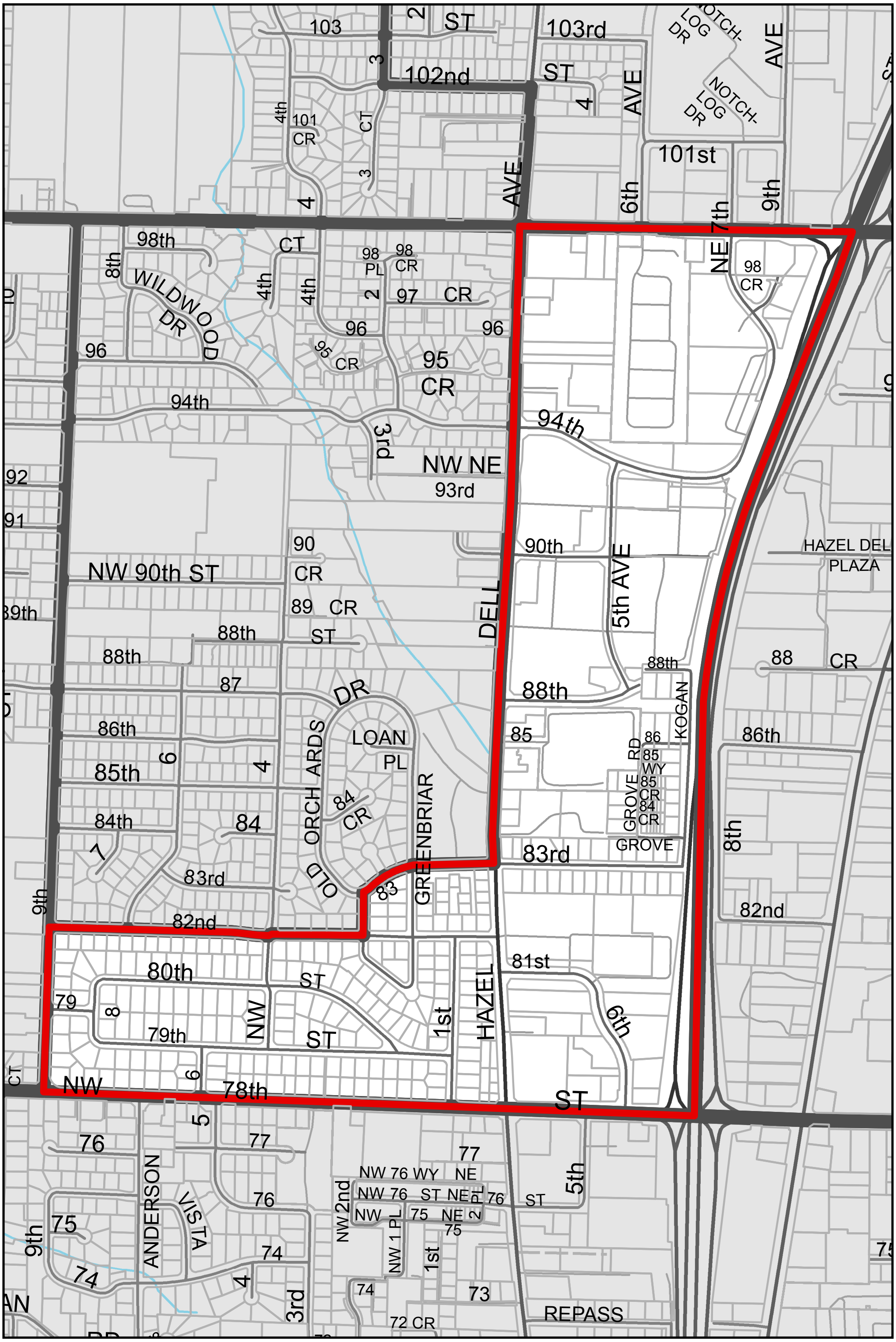
103
2
ST
103rd
3
102nd
ST
4
AVE
NOTCH LOG DR
AVE
4th
101
CR
CT
3
4
AVE
101st
6th
9th
7th
98th
CT
98
PL
98
CR
8th
WILDWOOD
DR
4th
4th
2
97
CR
NE
98
CR
96
96
96
95
CR
95
CR
94th
94th
3rd
NW NE
93rd
92
91
90
CR
NW 90th ST
89
CR
88th
ST
88th
87
DR
86th
85th
6
4
LOAN
PL
ORCH ARDS
OLD
84
CR
84th
84
7
83rd
9th
82nd
83
GREENBRIAR
DELL
90th
5th AVE
HAZEL DEL
PLAZA
88th
88th
85
86
85
WY
85
CR
84
CR
GROVE
RD
KOGAN
GROVE
83rd
88
CR
86th
8th
82nd
80th
ST
79
8
79th
NW
ST
1st
HAZEL
81st
6th
NW
78th
ST
CT
6
5
76
77
77
NW 76 WY NE
NW 76 ST NE
PL
76
ST
NW
75
NE
2
75
NW 2nd
NW 1 PL
1st
5th
9th
75
74
74
4
3rd
74
73
REPASS
72 CR
ANDERSON
VISTA

4/25/2012

415

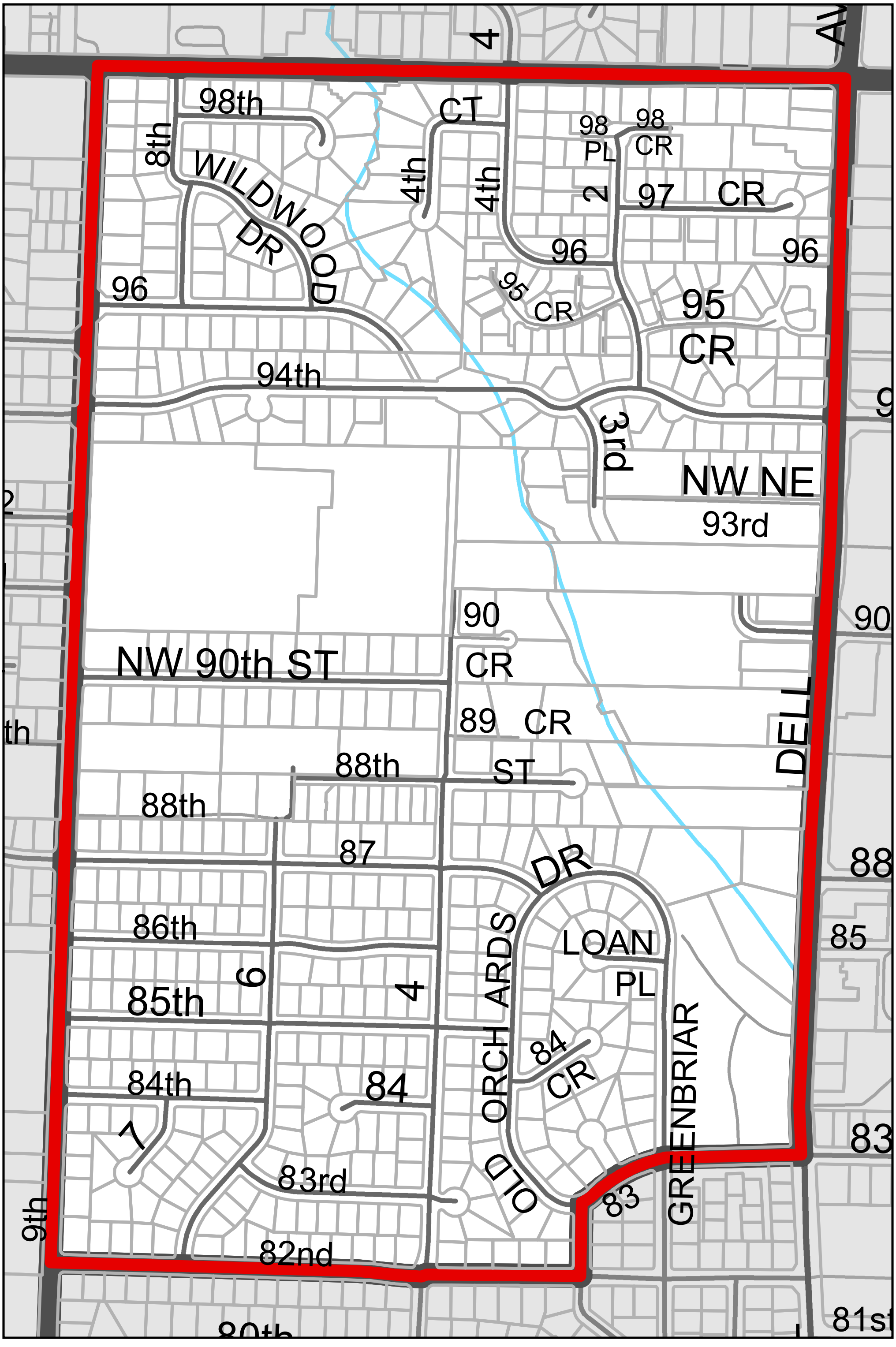
98th
8th
WILDWOOD DR
CT
4th
4th
98 PL
98 CR
2
97 CR
96
96
96
95 CR
95 CR
94th
3rd
NW NE
93rd
90
NW 90th ST
CR
90
89 CR
88th
ST
88th
87
DR
DELL
88
86th
6
4
85th
LOAN
PL
85
84th
84
84 CR
7
GREENBRIAR
83
83rd
83
9th
82nd
81st

4/25/2012

420

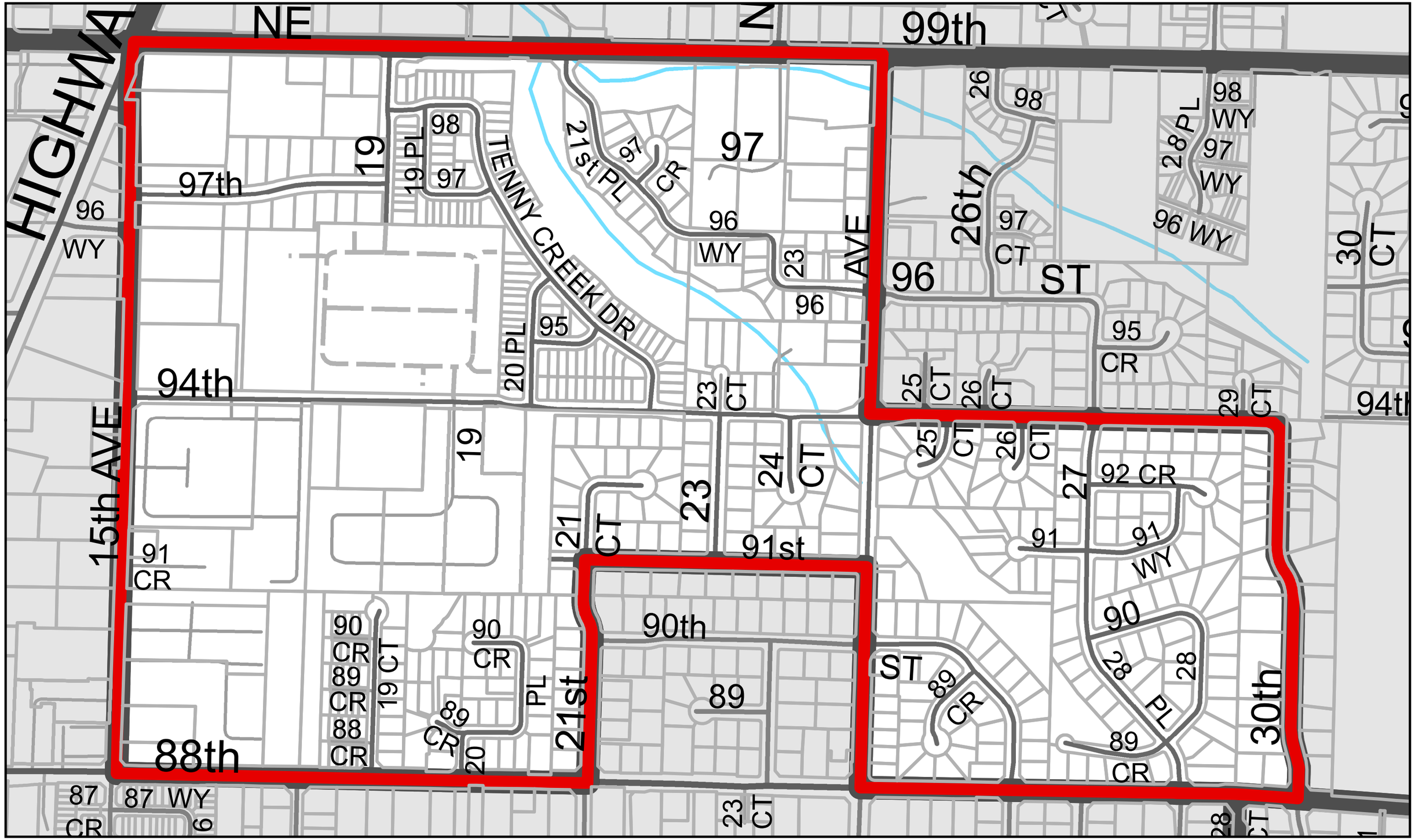

HIGHWA
NE
99th
97th
19
19 PL
98
97
TENNY CREEK DR
21st PL
97
CR
97
96
WY
23
AVE
96
26th
97
CT
98
26
98
WY
28 PL
97
WY
96 WY
30
CT
96
ST
95
CR
95
20 PL
94th
23
CT
25
CT
26
CT
29
CT
94th
15th AVE
19
23
24
CT
25
CT
26
CT
27
92 CR
21
CT
91st
91
91
WY
91
CR
90th
90
90
CR
89
CR
88
CR
19 CT
90
CR
PL
89
CR
20
21st
89
ST
89
CR
28
28
PL
89
CR
30th
88th
87
CR
87 WY
23
CT
28
CT

4/25/2012

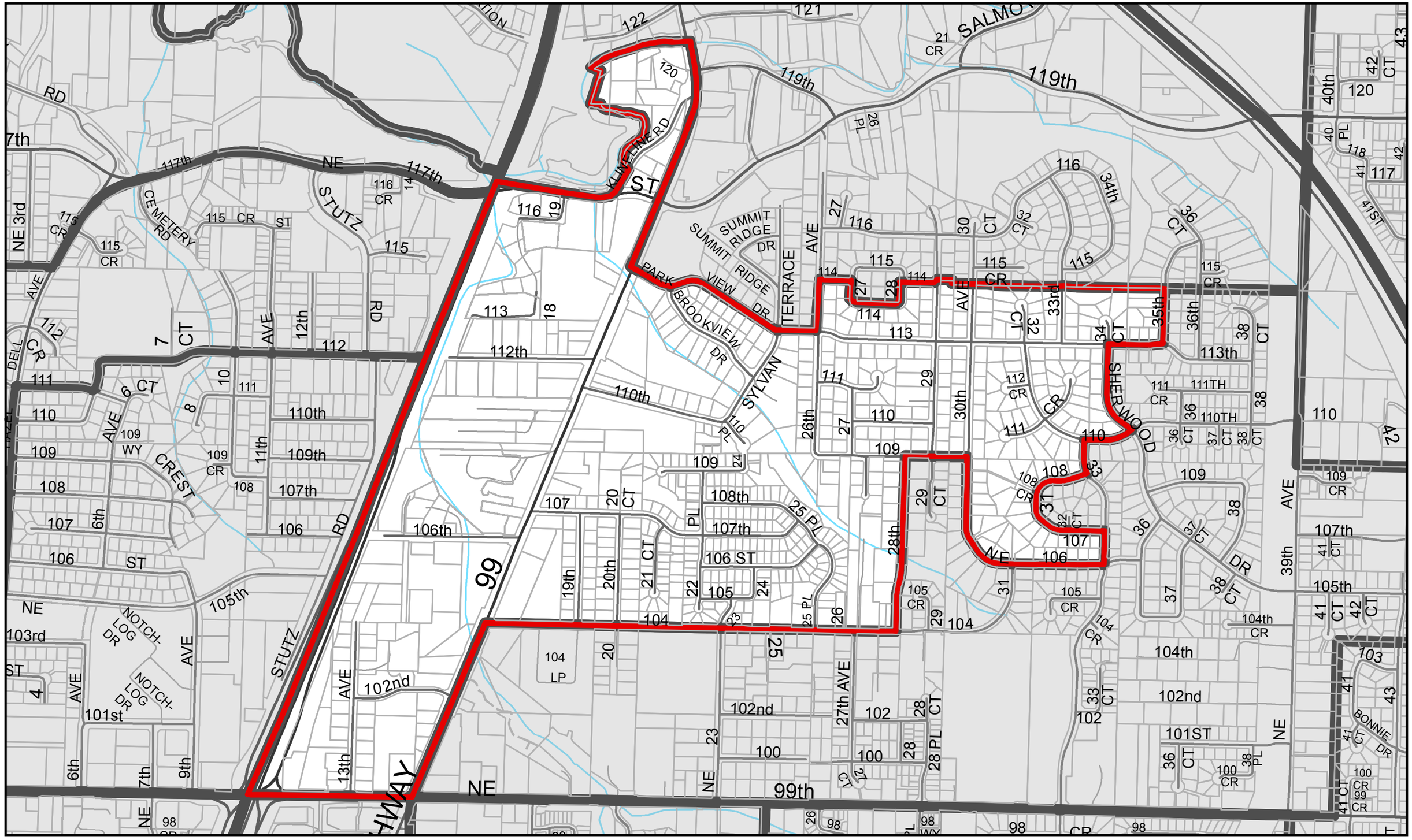

119th
NE
117th
STUTZ
RD
CEMETERY RD
KLINE LINE RD
SUMMIT RIDGE DR
PARK VIEW DR
BROOKVIEW DR
SYLVAN TERRACE
SHERWOOD
99th
NE
NOTCH-LOG DR
BONNIE DR

4/18/2013

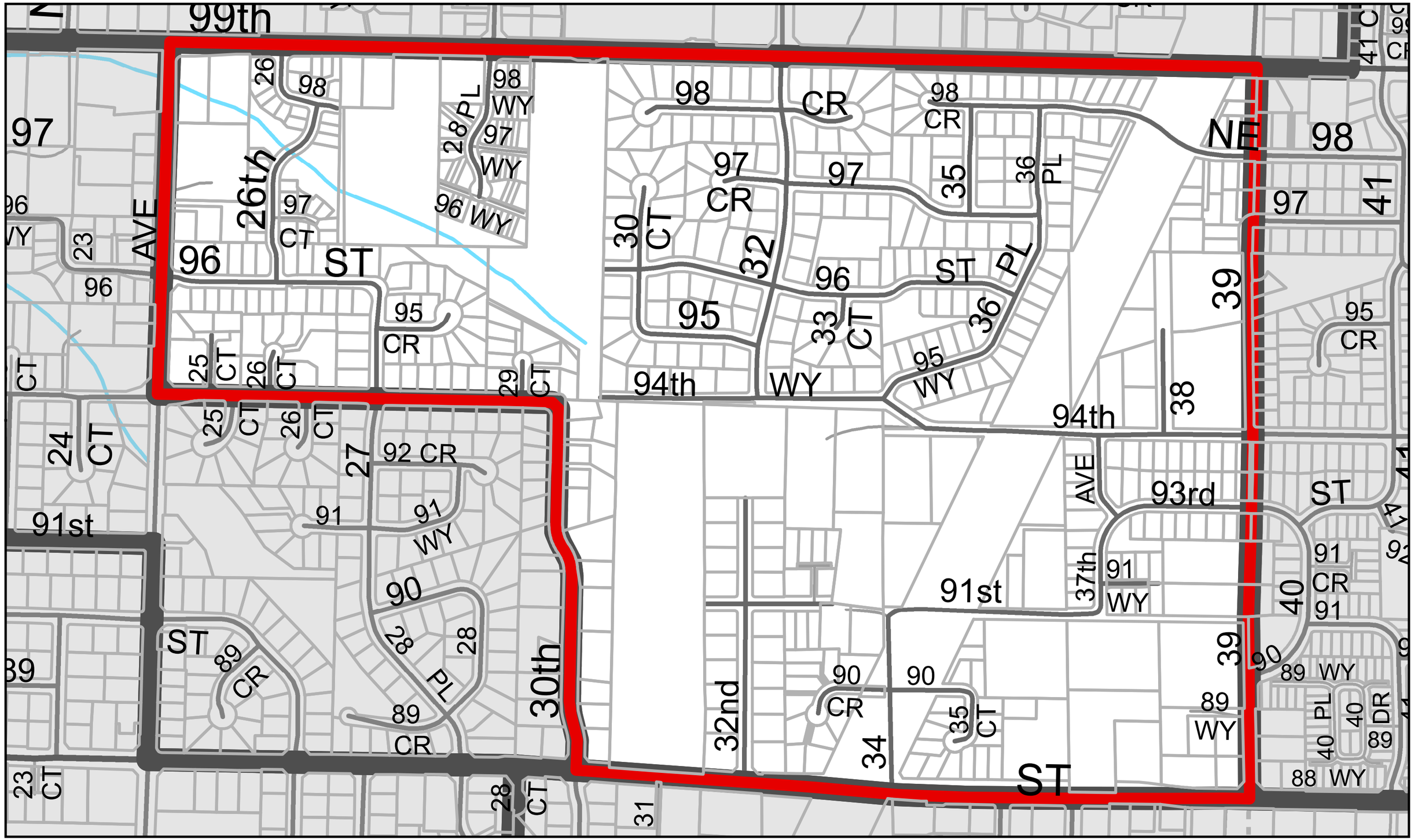
99th
97
96
AVE
26th
ST
98
CR
NE
98
97
41
39
95
CR
94th
WY
94th
38
93rd
ST
91st
91st
37th
WY
40
91
CR
91
90
ST
89
CR
30th
32nd
34
ST
89
WY
88 WY
40 PL
40 DR
89
23 CT
28 CT
31

4/25/2012

425

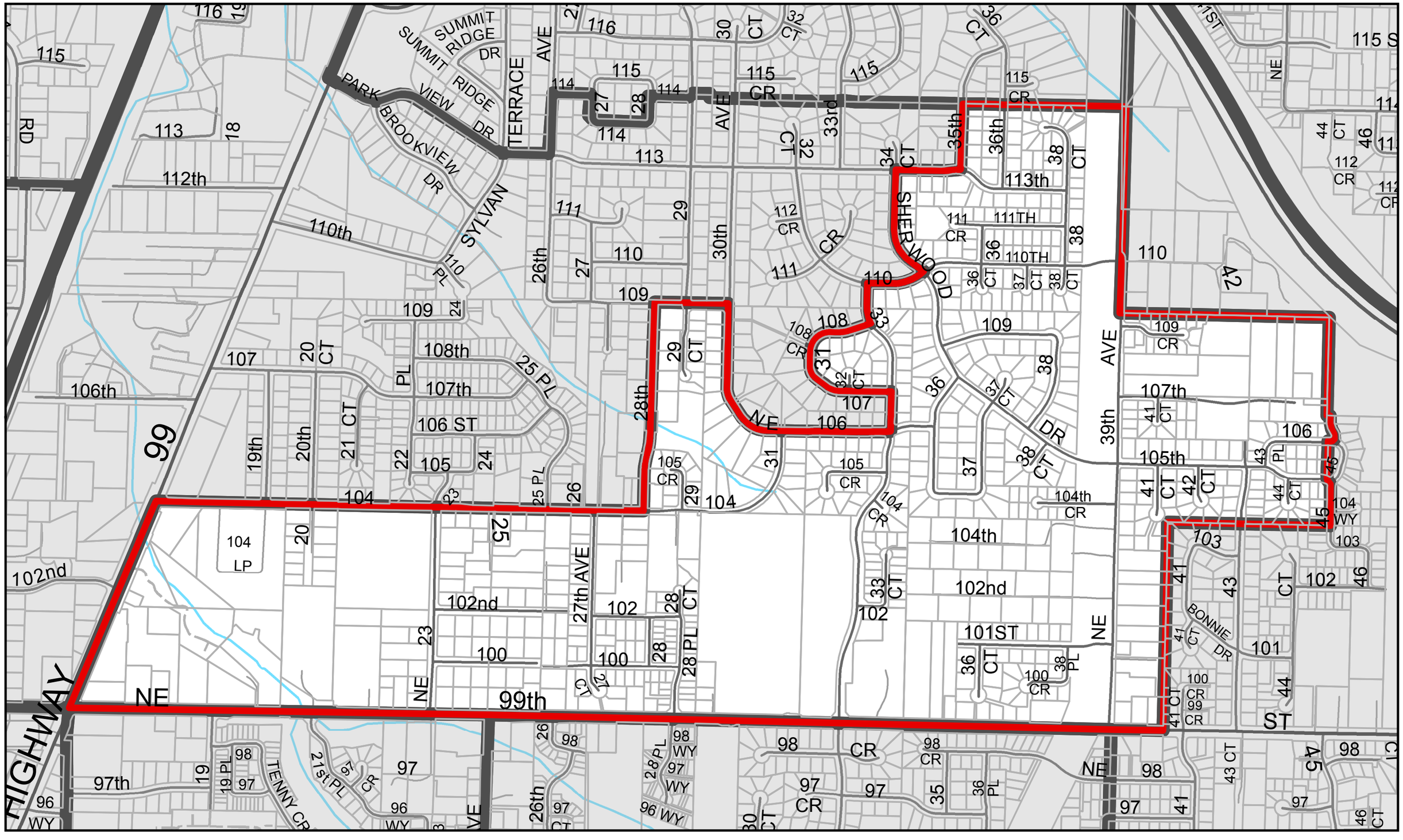

SUMMIT RIDGE DR
SUMMIT RIDGE VIEW DR
PARK BROOKVIEW DR
SYLVAN TERRACE
AVE
SHERWOOD
NE
99th
99
HIGHWAY
112th
110th
106th
102nd
97th
104th
101ST
105th
107th
108th
106 ST
104 LP
BONNIE DR
TENNY CR

4/18/2013

426

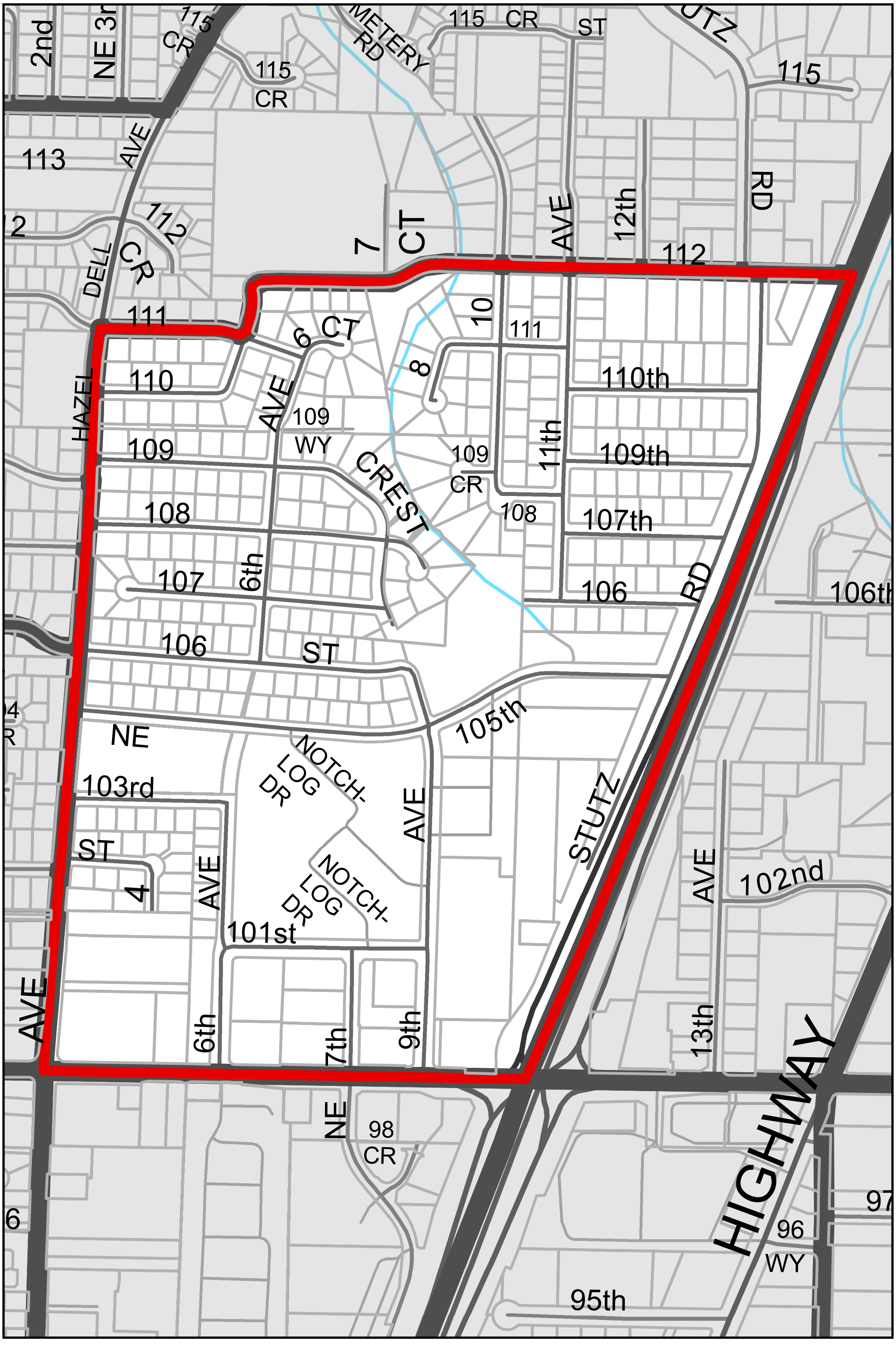
2nd
NE 3r
115 CR
115 CR
METERY RD
115 CR ST
115
113
AVE
112
DELL
CR
111
7 CT
AVE
12th
RD
112
6 CT
10
111
8
110
AVE
109
WY
109
HAZEL
108
6th
107
106
ST
110th
11th
109th
107th
106
RD
106th
105th
NE
103rd
ST
4
AVE
NOTCH-LOG DR
NOTCH-LOG DR
AVE
STUTZ
AVE
102nd
101st
6th
7th
9th
13th
AVE
NE
98 CR
HIGHWAY
96 WY
95th

4/18/2013

430