Addendum to SEPA Determination of Non-Significance

Pursuant to WAC 197-11-600(4)(c) and WAC 197-11-625

Date of Addendum: October 27, 2016

Project Name: NE 99th Street at SR-503 Intersection Improvements (CRP390822)

Location: NE 99th Street from NE 114th Avenue to NE 118th Avenue

Date of Original Issuance of SEPA Threshold Determination: July 21, 2016

Proponent/ Lead Agency: Clark County Public Works

Purpose of Addendum:

Clark County Public Works is proposing improvements to the intersection at Northeast 99th Street and State Route 503. The SEPA DNS was issued on July 21, 2016 for the intersection improvement project. This addendum addresses additional construction activities that expand the original project footprint: installation of a waterline for the City of Vancouver and the installation of sanitary sewer for the Clark Regional Wastewater District. All improvements will be contained within public right-of-way and be opened trenched except directional boring under SR-503.

The project connects the existing 24 inch transmission main located in NE 114th Avenue, south of NE 99th Street to the previously constructed 20 inch transmission main in NE 99th Street east of NE 118th Avenue. Approximately 1,650 linear feet of 24 inch transmission main will be constructed with associated appurtenances (valves, tees, crosses, thrust restrain systems, hydrants, etc.).

Approximately 500 linear feet of 8" gravity sanitary sewer pipe with 10" gravity sanitary sewer pipe along the same horizontal alignment as the existing 8" sanitary sewer will also be added in NE 99th Street east of NE 118th Avenue. Additionally, a 6 inch sanitary lateral is to be provided to the right-of-way line of the vacant property in the NW quadrant of the intersection of SR-503 and NE 99th Street.

This additional work will not change previously issued SEPA Determination. The comment period was open between on July 21, 2016 and August 5, 2016. No comments affecting the SEPA DNS Determination were received.

Clark County Public Works is hereby issuing a SEPA Addendum pursuant to WAC 197-11-600.

If you would like additional information, please contact Jennifer Taylor, Environmental Coordinator, at (360)397-2121, ext. 4227 or Jennifer.taylor@clark.wa.gov

There is no comment period for this Addendum, dated October 27, 2016 issued by Clark County Public Works.

Tom Grange

Tom Grange, P.E. Responsible Official, Engineering and Construction Division Manager

SEPA Addendum

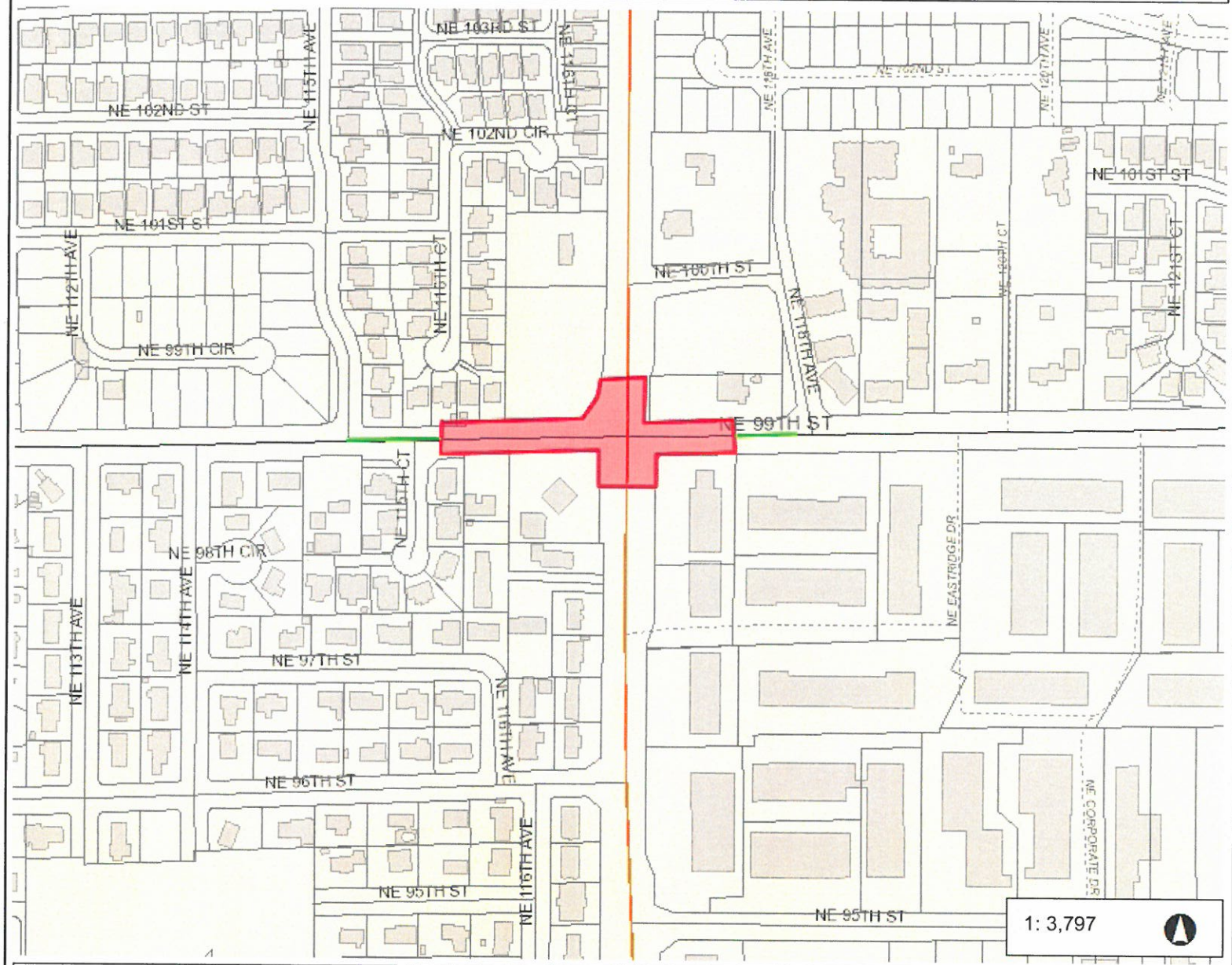

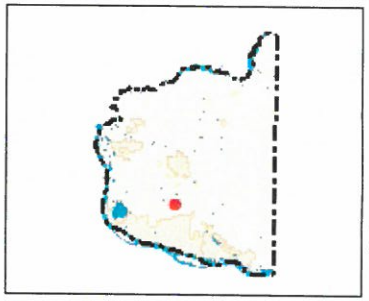

Legend

- Building Footprints
- Taxlots
- Cities Boundaries
- Urban Growth Boundaries

Notes:

City of Vancouver Water Line and Clark Regional Wastewater District Sewage Line

632.8 0 316.39 632.8 Feet

WGS_1984_Web_Mercator_Auxiliary_Sphere
Clark County, WA. GIS - http://gis.clark.wa.gov

This map was generated by Clark County's "MapsOnline" website. Clark County does not warrant the accuracy, reliability or timeliness of any information on this map, and shall not be held liable for losses caused by using this information.

NE 99th St at SR 503 Intersection

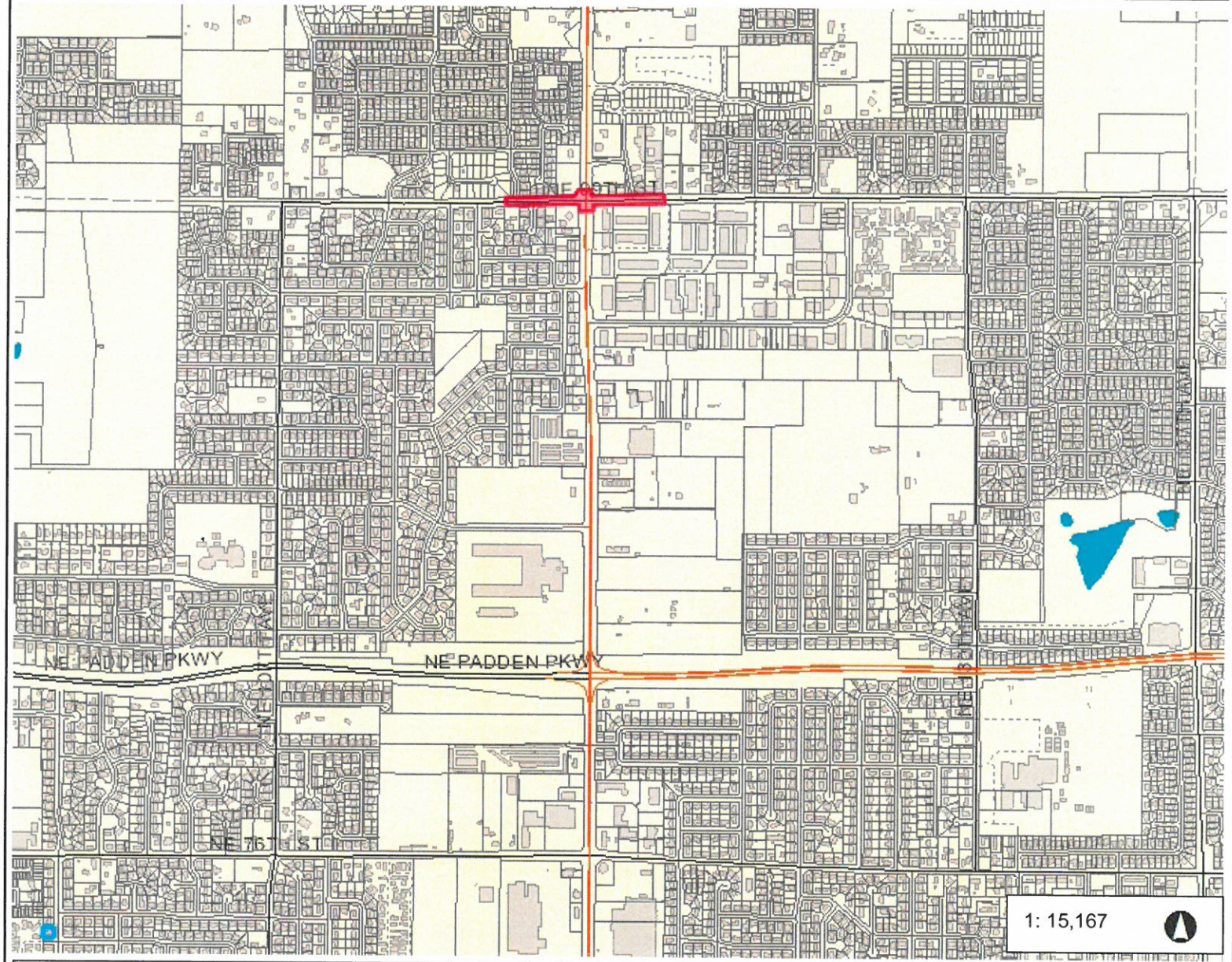

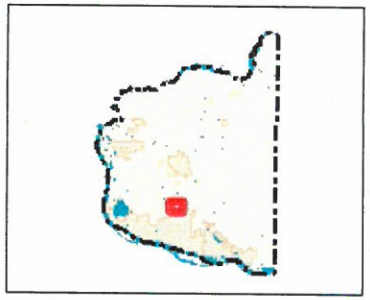

Legend

- Building Footprints
- Taxlots
- Cities Boundaries
- Urban Growth Boundaries

Notes:

2,527.8 0 1,263.88 2,527.8 Feet

WGS_1984_Web_Mercator_Auxiliary_Sphere
Clark County, WA. GIS - http://gis.clark.wa.gov

This map was generated by Clark County's "MapsOnline" website. Clark County does not warrant the accuracy, reliability or timeliness of any information on this map, and shall not be held liable for losses caused by using this information.