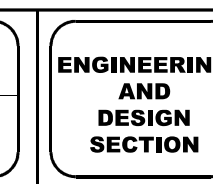


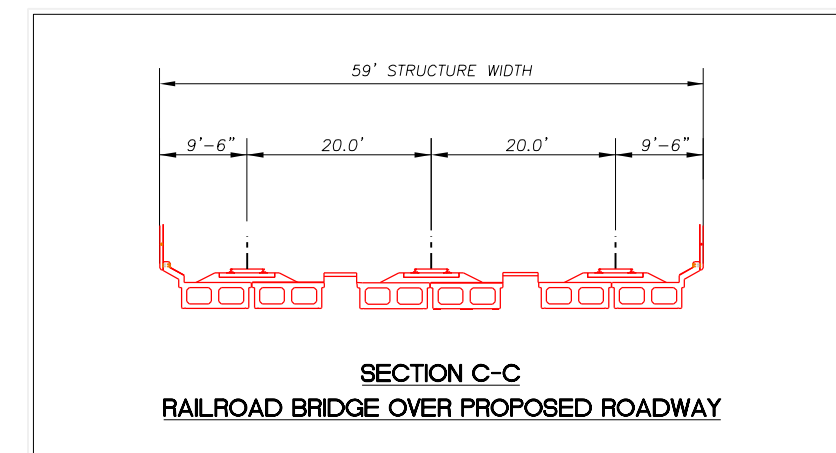
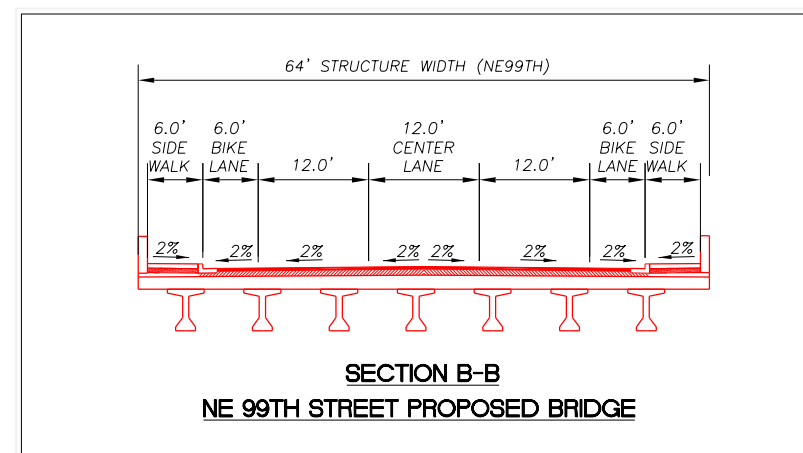



Source: Esri, DigitalGlobe, GeoEye



PRELIM
DATE _____

99TH STREET ALIGNMENT STUDY
ALTERNATIVES OVERVIEW

DATE 05/18/2018

LOCATIONS OF EXISTING UTILITIES ARE APPROXIMATE AND MAY BE INCOMPLETE