







File # CPZ2019-00007, SN 118138224  
 T3N R1E Sec 29  
 Preliminary Land Division

Owner: D&J RINTA LLC

-  Subject Property
-  Zoning Boundary
-  Mining Combining District
-  Contingent Zoning
-  Urban Holding-10
-  Urban Holding-20

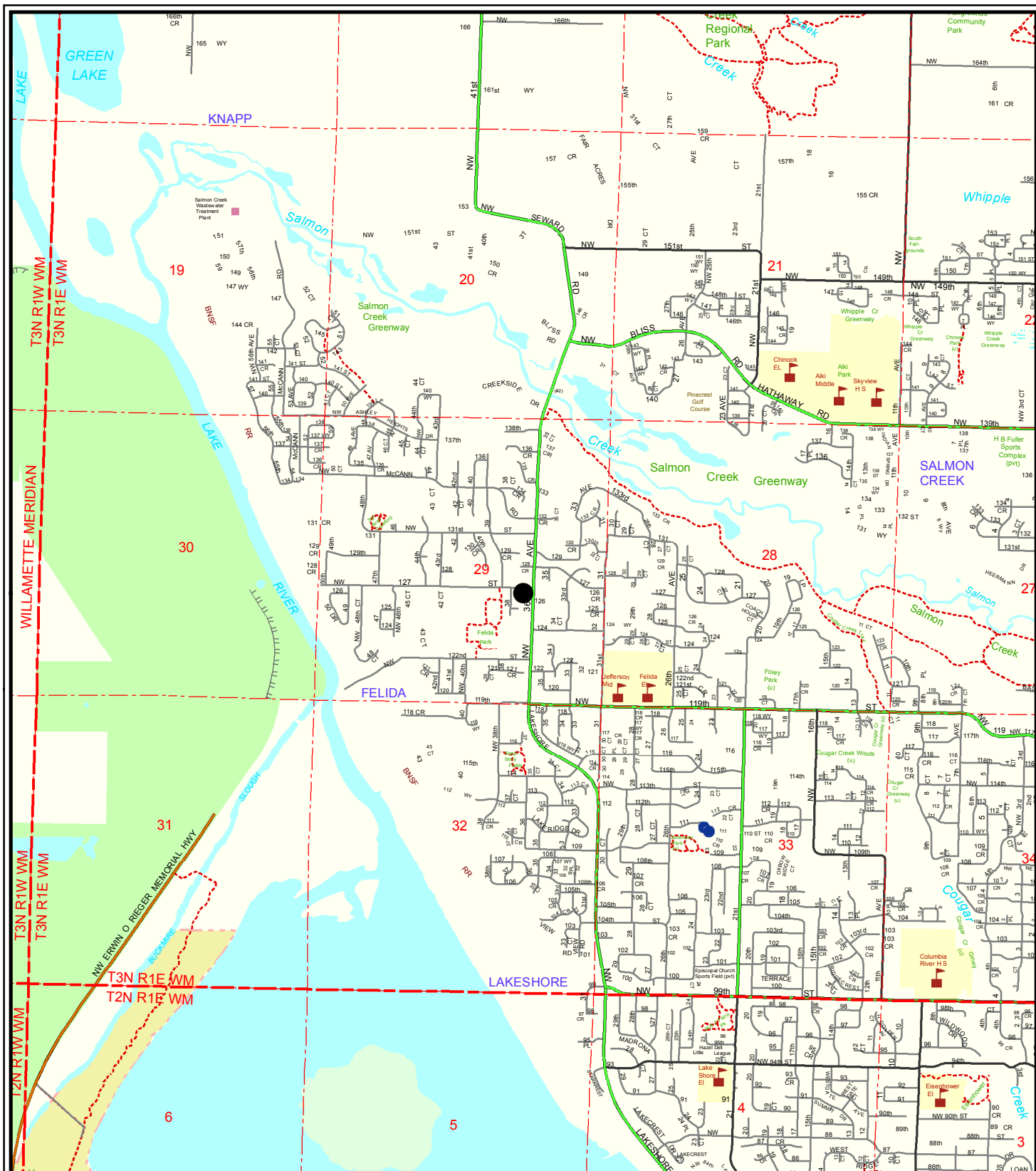


Information shown on this map was collected from several sources. Clark County accepts no responsibility for any inaccuracies that may be present.









File # CP2019-00007, SN 118138224  
 T3N R1E Sec 29  
 Preliminary Land Division

Owner: D&J RINTA LLC

● Subject Property Location



Information shown on this map was collected from several sources. Clark County accepts no responsibility for any inaccuracies that may be present.