














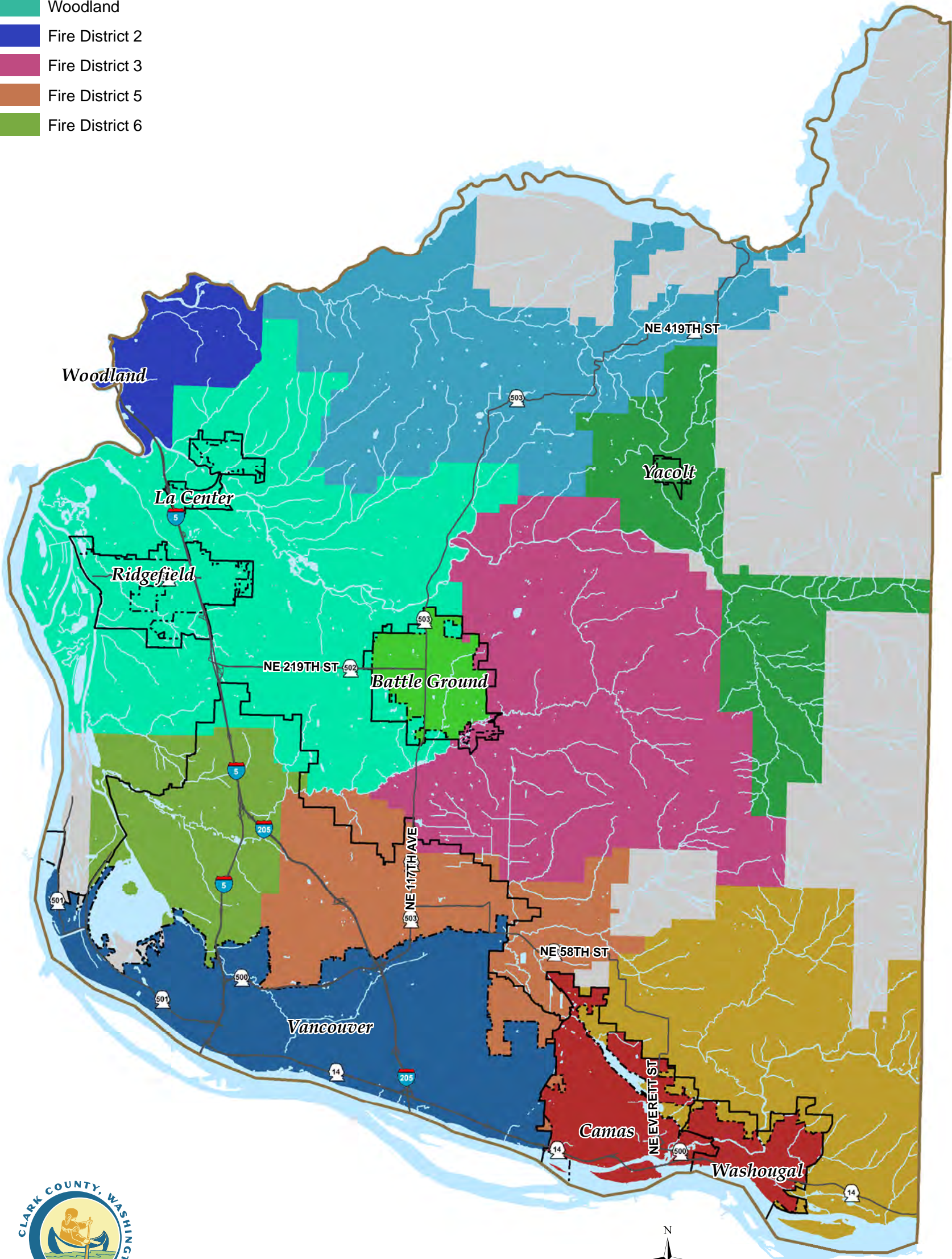


FIRE DISTRICTS

COMPREHENSIVE PLAN

- | | |
|--|--|
|  Vancouver Fire |  Fire District 10 |
|  Battle Ground |  Fire District 13 |
|  Camas Washougal FD |  No District |
|  Clark Co Fire |  Urban Growth Area (UGA) Boundary |
|  East County Fire |  City Limits |
|  Woodland | |
|  Fire District 2 | |
|  Fire District 3 | |
|  Fire District 5 | |
|  Fire District 6 | |



Geographic Information System (GIS)

4 0 4 Miles



FIGURE 32