

**SYMBOL KEY**

SYMBOL	ROCK DESCRIPTION	DETAIL
•	NATURAL ROCK BOULDER 12"	61.5-03
•	NATURAL ROCK BOULDER 18"	61.5-03
•	NATURAL ROCK BOULDER 24"	61.5-03
•	NATURAL ROCK BOULDER 36"	61.5-03

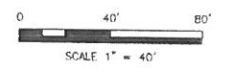
SYMBOL	SITE FURNISHINGS DESCRIPTION	DETAIL
—	BENCH - TYPE 1	41.7-02
•	COLUMBIA CASCADE TRASH RECEPTACLE	71.7-02
—	TYPE 1 (7') PICNIC TABLE	11.7-02
•	REMOVABLE BOLLARD - IN CONCRETE	31.7-02
•	SINGLE BIKE RACK	81.7-04
—	36" BLACK VINYL FENCE	21.7-02
—	NEIGHBORHOOD PARK ENTRY SIGN	81.7-02
—	PARK RULES SIGN	91.7-02
—	INTERPRETIVE SIGN	71.7-04
—	NATURAL LOG	21.7-03
○	LOG LILLY PAD - 36"	51.7-03
○	LOG LILLY PAD - 24"	51.7-03
—	FUTURE BENCH	N.I.C.
—	CONCRETE EXPANSION JOINT	51.7-03

SYMBOL	WALL DESCRIPTION	DETAIL
—	FREESTANDING CONCRETE SEAT WALL	61.7-03

SYMBOL	PAVING DESCRIPTION	DETAIL
—	4" CONCRETE SURFACING	31.7-01
—	ASPHALT PATHWAY	11.7-01
—	COMPACTED GRAVEL SURFACE	81.7-01
—	ACCESSIBLE WOOD CHIP SURFACE	71.7-01
—	ADA ACCESSIBLE RESILIENT PLAY SURFACE	61.7-01



**PUBLIC WORKS**  
**ENGINEERING PROGRAM**

**VANCOUVER-CLARK**  
**PARKS & Recreation**

OTTO BROWN NEIGHBORHOOD PARK

LAYOUT PLAN

CALL 48 HOURS BEFORE YOU DIG  
 1-800-424-5555  
 "It's the Low"  
 NORTHWEST UTILITIES NOTIFICATION CENTER

STATE OF WASHINGTON  
 REGISTERED ARCHITECT  
 R. J. WESTON  
 RYAN J. WESTON  
 CERTIFICATE NO. 1198

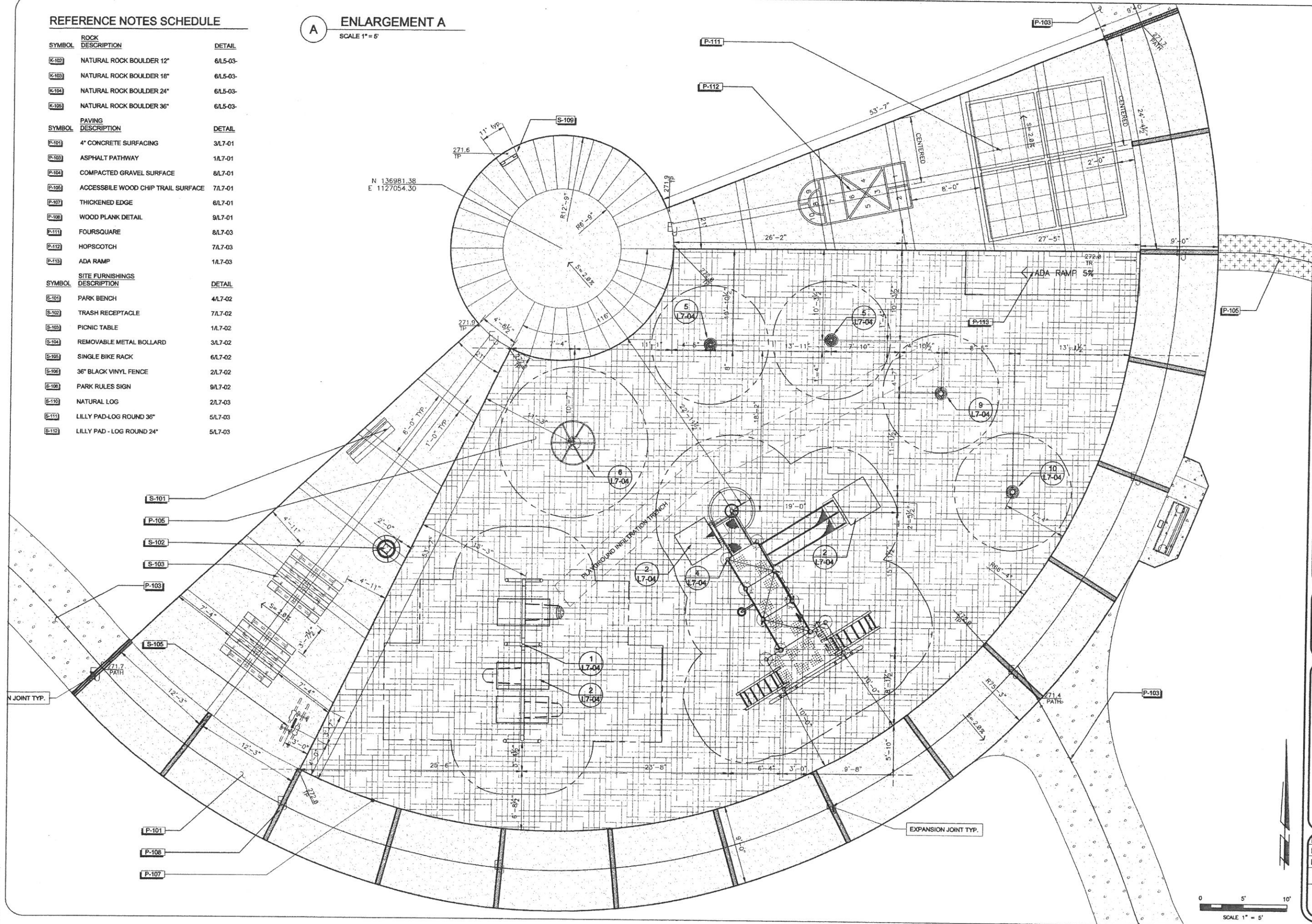
DESIGNED: RJW  
 DRAWN: RJW  
 DATE: 03/11/2011

L4-01

REFERENCE NOTES SCHEDULE

SYMBOL	ROCK DESCRIPTION	DETAIL
K-102	NATURAL ROCK BOULDER 12"	6/L5-03
K-103	NATURAL ROCK BOULDER 18"	6/L5-03
K-104	NATURAL ROCK BOULDER 24"	6/L5-03
K-105	NATURAL ROCK BOULDER 36"	6/L5-03
SYMBOL	PAVING DESCRIPTION	DETAIL
P-101	4" CONCRETE SURFACING	3/L7-01
P-103	ASPHALT PATHWAY	1/L7-01
P-104	COMPACTED GRAVEL SURFACE	8/L7-01
P-105	ACCESSIBLE WOOD CHIP TRAIL SURFACE	7/L7-01
P-107	THICKENED EDGE	6/L7-01
P-108	WOOD PLANK DETAIL	9/L7-01
P-111	FOURSQUARE	8/L7-03
P-112	HOPSCOTCH	7/L7-03
P-113	ADA RAMP	1/L7-03
SYMBOL	SITE FURNISHINGS DESCRIPTION	DETAIL
S-101	PARK BENCH	4/L7-02
S-102	TRASH RECEPTACLE	7/L7-02
S-103	PICNIC TABLE	1/L7-02
S-104	REMOVABLE METAL BOLLARD	3/L7-02
S-105	SINGLE BIKE RACK	6/L7-02
S-106	36" BLACK VINYL FENCE	2/L7-02
S-108	PARK RULES SIGN	9/L7-02
S-110	NATURAL LOG	2/L7-03
S-111	LILLY PAD-LOG ROUND 36"	5/L7-03
S-112	LILLY PAD - LOG ROUND 24"	5/L7-03

**A** ENLARGEMENT A  
SCALE 1" = 5'



CLARK COUNTY, WASHINGTON  
  
**PUBLIC WORKS**  
 ENGINEERING PROGRAM  
 WASHINGTON STATE  
**PARKS & Recreation**

OTTO BROWN NEIGHBORHOOD PARK  
 AREA ENLARGEMENT PLAN

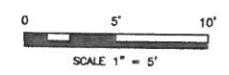
CALL 48 HOURS BEFORE YOU DIG  
  
 1-800-424-5555  
 "It's the Low"  
 WESTERN UTILITIES NOTIFICATION CENTER

RYAN J. WESTON  
 CERTIFICATE NO. 1180

DESIGNED: R/JW  
 DRAWN: R/JW  
 DATE: 03/11/2011

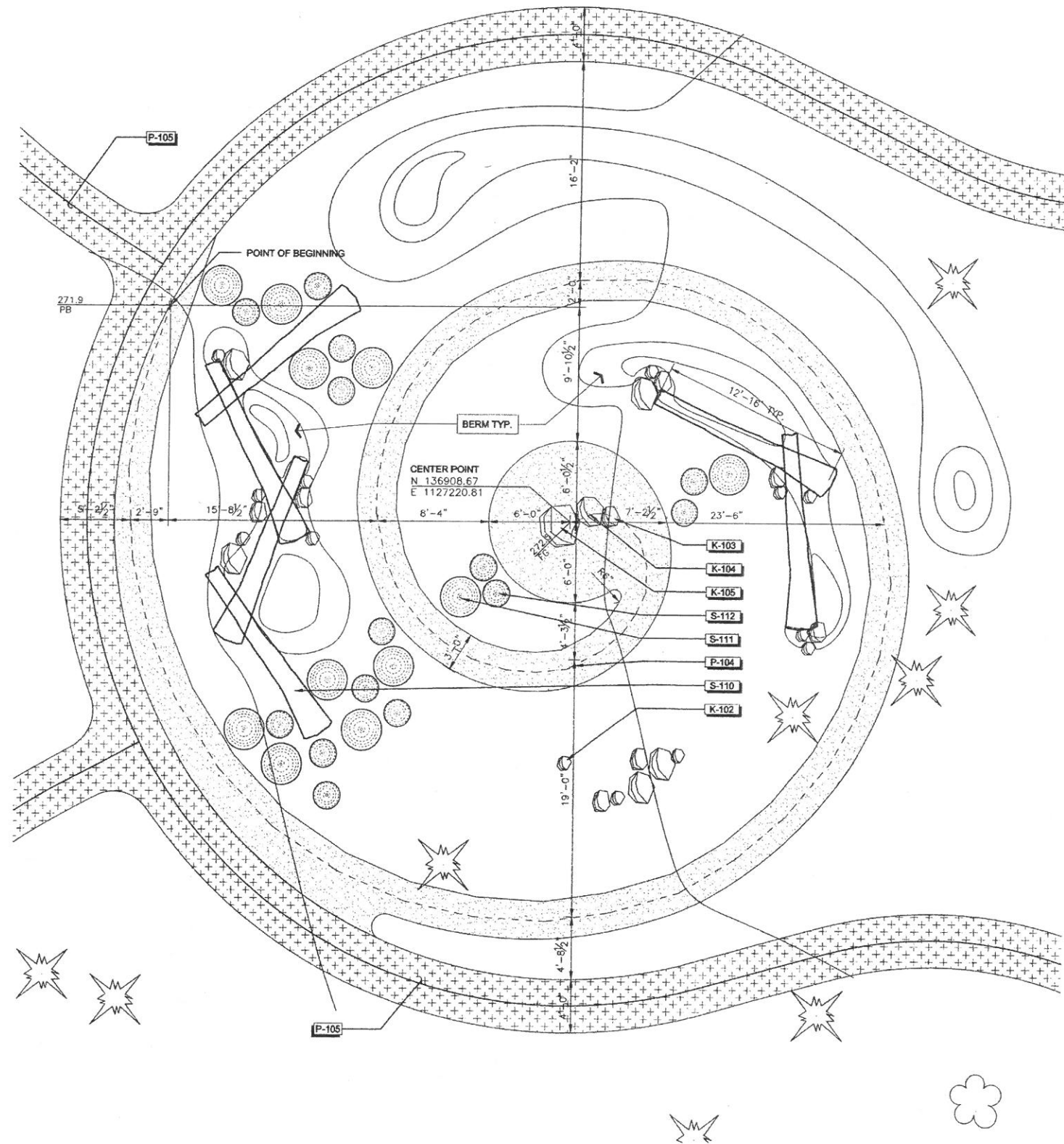
L4-02

Clark County, WA  
 Approved Construction Plans  
 MAY 04 2011  
 Page 4 of 43

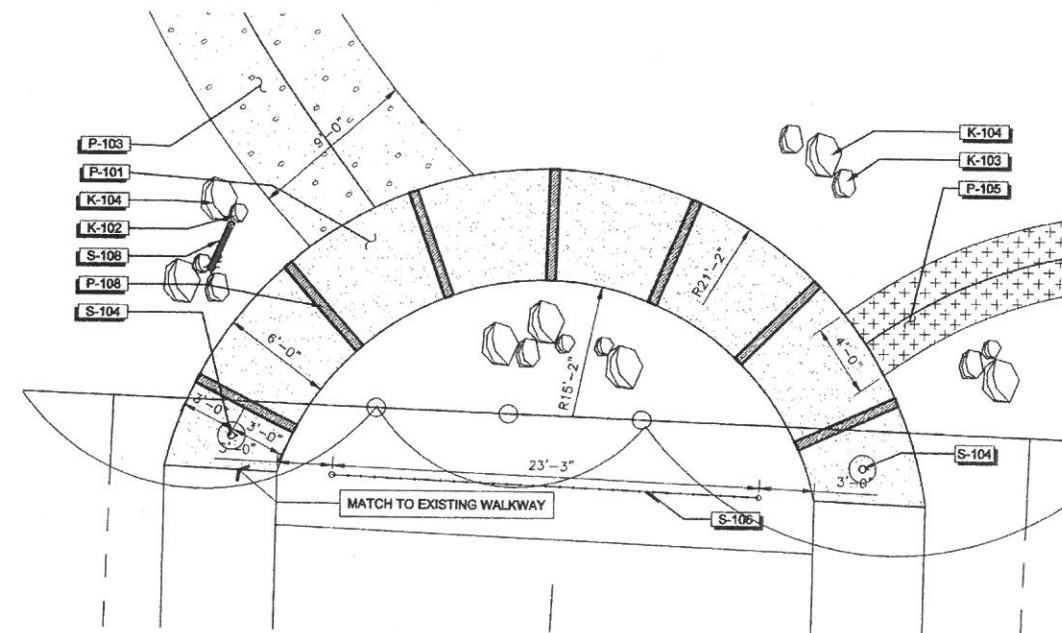


REFERENCE NOTES SCHEDULE

SYMBOL	ROCK DESCRIPTION	DETAIL
K-102	NATURAL ROCK BOULDER 12"	6/L5-03-
K-103	NATURAL ROCK BOULDER 18"	6/L5-03-
K-104	NATURAL ROCK BOULDER 24"	6/L5-03-
K-105	NATURAL ROCK BOULDER 36"	6/L5-03-
SYMBOL	PAVING DESCRIPTION	DETAIL
P-101	4" CONCRETE SURFACING	3/L7-01
P-103	ASPHALT PATHWAY	1/L7-01
P-104	COMPACTED GRAVEL SURFACE	8/L7-01
P-105	ACCESSIBLE WOOD CHIP TRAIL SURFACE	7/L7-01
P-107	THICKENED EDGE	6/L7-01
P-106	WOOD PLANK DETAIL	9/L7-01
P-111	FOURSQUARE	8/L7-03
P-112	HOPSCOTCH	7/L7-03
P-113	ADA RAMP	1/L7-03
SYMBOL	SITE FURNISHINGS DESCRIPTION	DETAIL
S-101	PARK BENCH	4/L7-02
S-102	TRASH RECEPTACLE	7/L7-02
S-103	PICNIC TABLE	1/L7-02
S-104	REMOVABLE METAL BOLLARD	3/L7-02
S-105	SINGLE BIKE RACK	6/L7-02
S-106	36" BLACK VINYL FENCE	2/L7-02
S-108	PARK RULES SIGN	9/L7-02
S-110	NATURAL LOG	2/L7-03
S-111	LILLY PAD-LOG ROUND 36"	5/L7-03
S-112	LILLY PAD - LOG ROUND 24"	5/L7-03



**B** ENLARGEMENT B  
SCALE 1" = 5'



**C** ENLARGEMENT C  
SCALE 1" = 5'




**PUBLIC WORKS**  
ENGINEERING PROGRAM



OTTO BROWN NEIGHBORHOOD PARK  
AREA ENLARGEMENT PLANS

CALL 48 HOURS BEFORE YOU DIG  
1-800-424-5555  
"It's the Low"  
NORTHWEST UTILITIES NOTIFICATION CENTER



DESIGNED: RJW  
DRAWN: RJW  
DATE: 03/11/2011

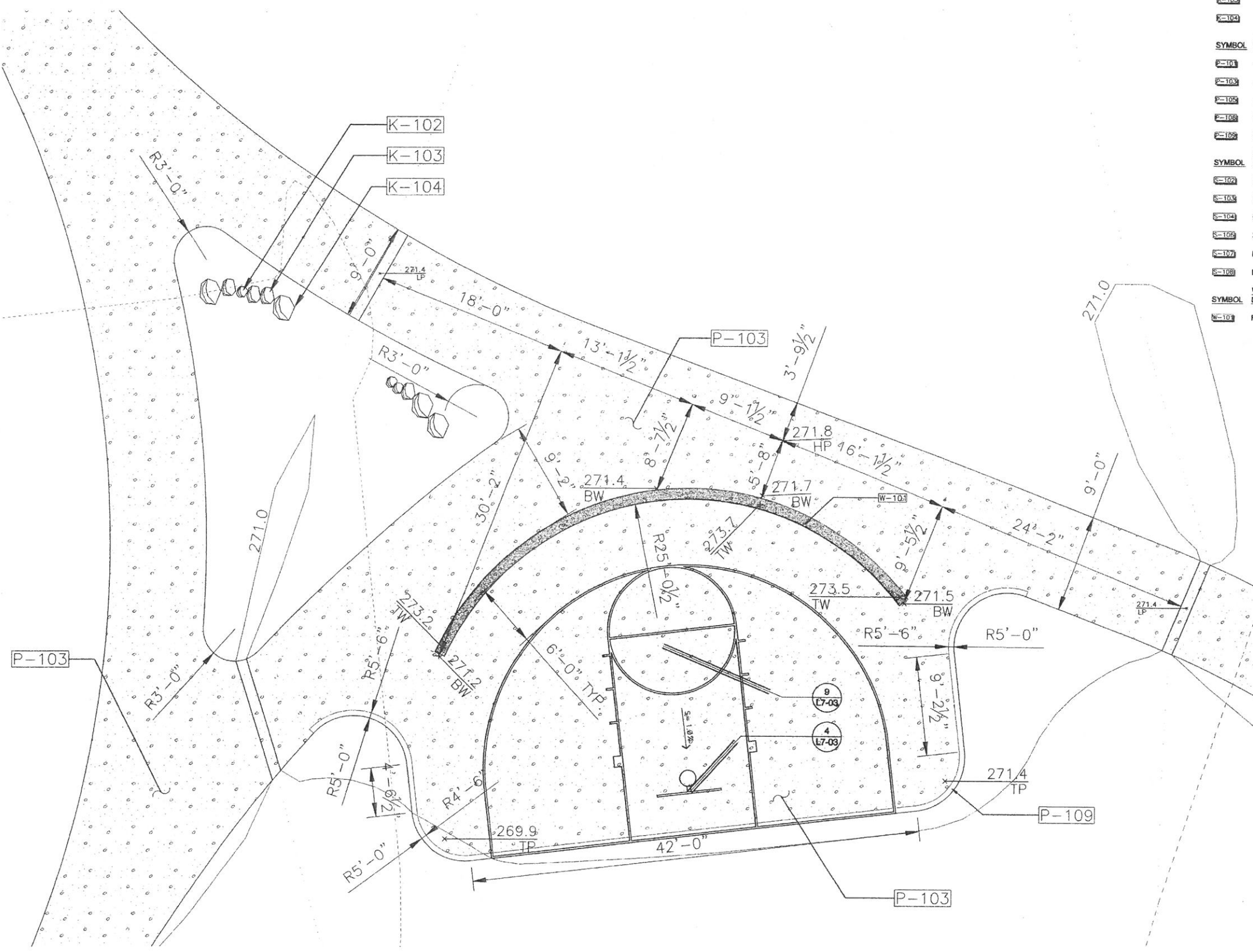
L4-03



REFERENCE NOTES SCHEDULE

SYMBOL	ROCK DESCRIPTION	DETAIL
K-102	NATURAL ROCK BOULDER 12"	6/L5-03
K-103	NATURAL ROCK BOULDER 18"	6/L5-03
K-104	NATURAL ROCK BOULDER 24"	6/L5-03
SYMBOL	PAVING DESCRIPTION	DETAIL
P-101	4" CONCRETE SURFACING	3/L7-01
P-102	ASPHALT PATHWAY	1/L7-01
P-105	ACCESSIBLE WOOD CHIP TRAIL SURFACE	7/L7-01
P-106	WOOD PLANK DETAIL	9/L7-01
P-109	CONCRETE CURB	10/L7-01
SYMBOL	SITE FURNISHINGS DESCRIPTION	DETAIL
S-102	TRASH RECEPTACLE	7/L7-02
S-103	PICNIC TABLE	1/L7-02
S-104	REMOVABLE METAL BOLLARD	3/L7-02
S-106	36" BLACK VINYL FENCE	2/L7-02
S-107	NEIGHBORHOOD PARK ENTRY SIGN	8/L7-02
S-108	PARK RULES SIGN	9/L7-02
SYMBOL	WALL DESCRIPTION	DETAIL
W-101	FREESTANDING CONCRETE WALL	6/L7-03

F ENLARGEMENT F  
SCALE 1" = 5'




**PUBLIC WORKS**  
**ENGINEERING PROGRAM**



OTTO BROWN NEIGHBORHOOD PARK  
AREA ENLARGEMENT PLANS

CALL 48 HOURS BEFORE YOU DIG  
1-800-424-5555  
"It's the Low"  
NORTHWEST UTILITIES NOTIFICATION CENTER



DESIGNED: R/JW  
DRAWN: R/JW  
DATE: 03/11/2011

L4-05